

RWE Renewables UK Dogger Bank South (West) Limited

RWE Renewables UK Dogger Bank South (East) Limited

Dogger Bank South Offshore Wind Farms


Onshore Order Limits and Grid Co-ordinates Plan Volume 2

June 2024

Application Reference: 2.4


APFP Regulation: 5(2)(j)(ii)

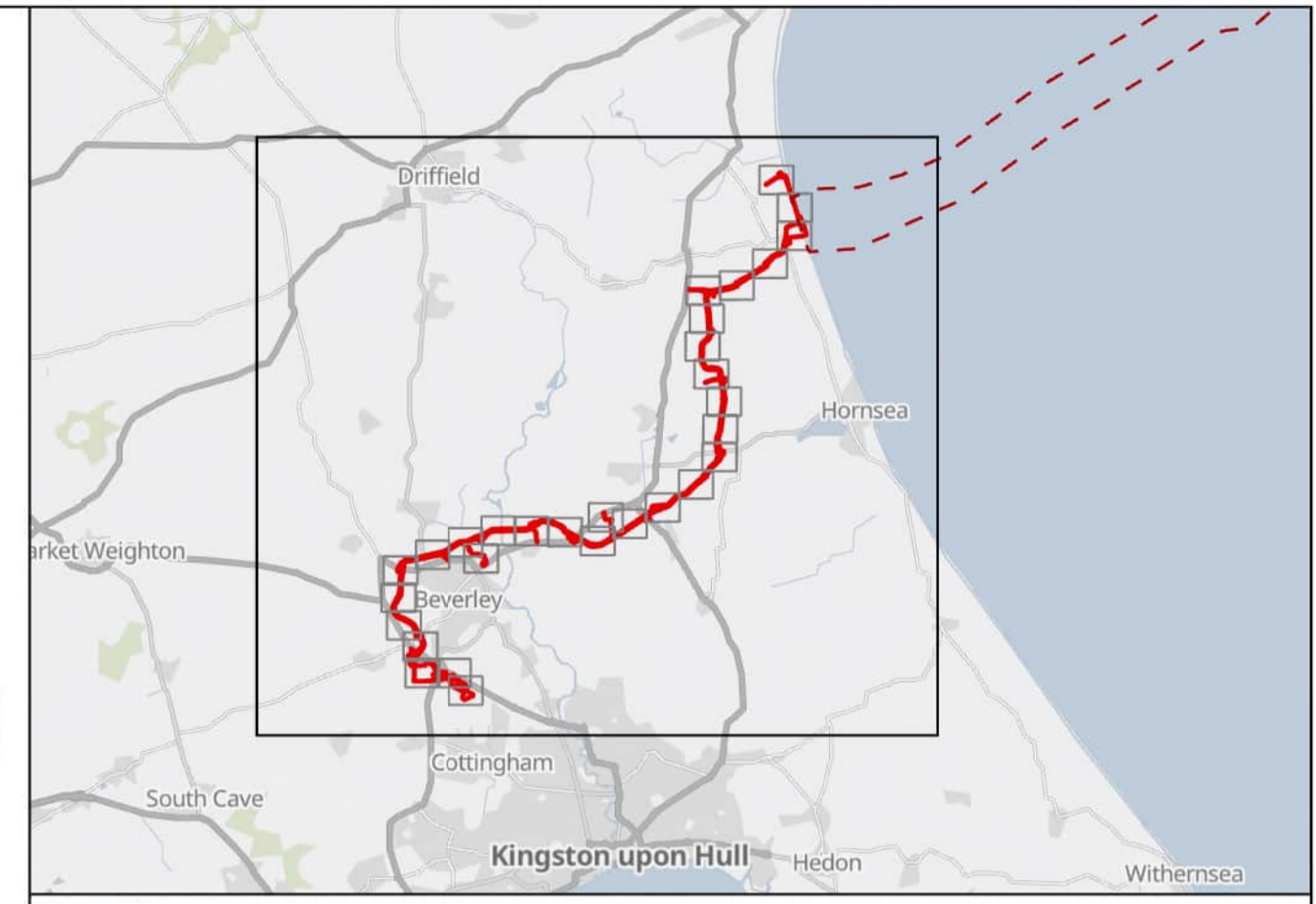
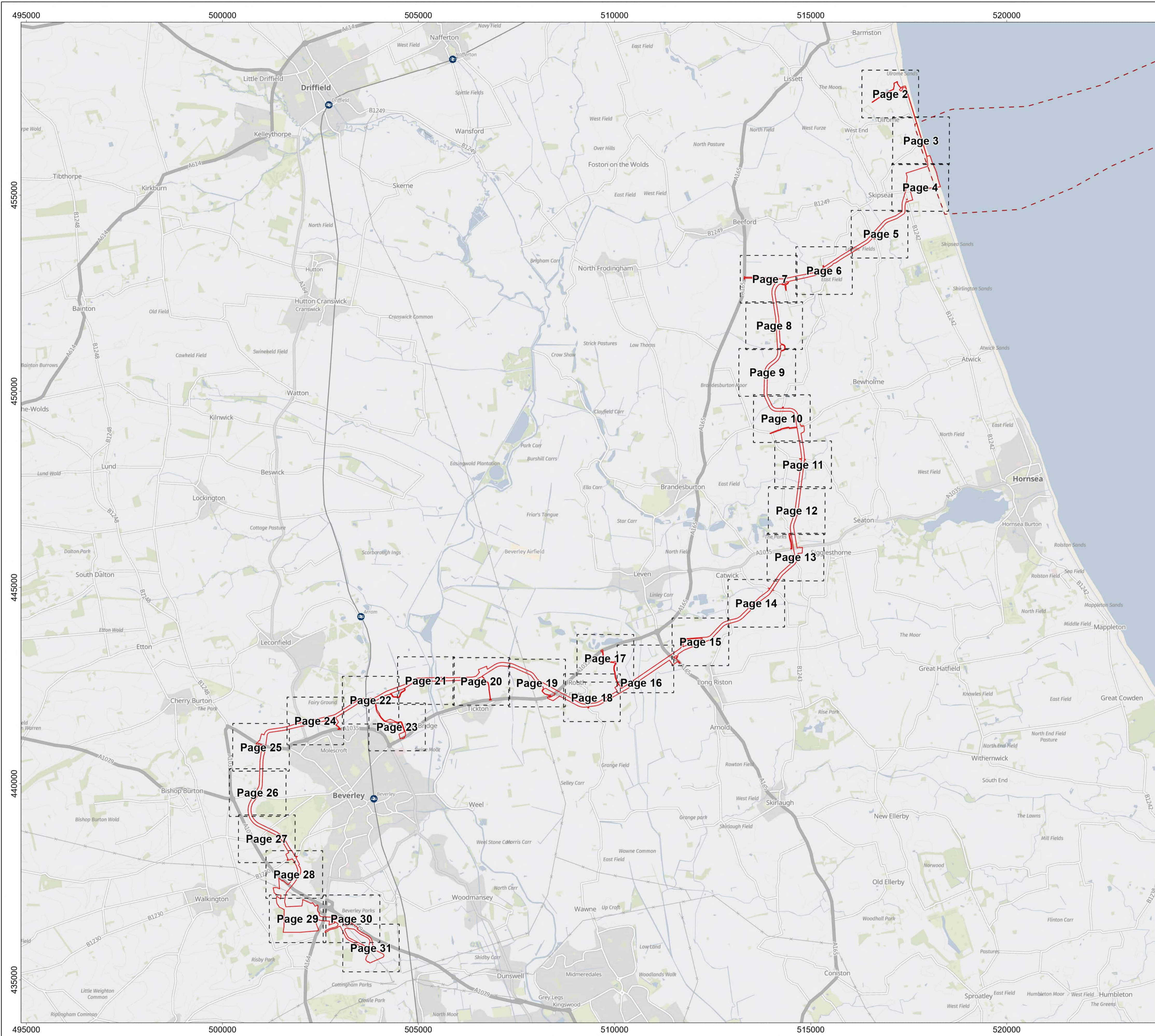
Revision: 01





Company:	RWE Renewables UK Dogger Bank South (West) Limited and RWE Renewables UK Dogger Bank South (East) Limited	Asset:	Development		
Project:	Dogger Bank South Offshore Wind Farms	Sub Project/Package:	Consents		
Document Title or Description:	Onshore Order Limits and Grid Co-ordinates Plan				
Document Number:	005028745-01	Contractor Reference Number:	PC2340-RHD-ON-ZZ-DR-Z-0590		
<p><i>COPYRIGHT © RWE Renewables UK Dogger Bank South (West) Limited and RWE Renewables UK Dogger Bank South (East) Limited, 2024. All rights reserved.</i></p> <p><i>This document is supplied on and subject to the terms and conditions of the Contractual Agreement relating to this work, under which this document has been supplied, in particular:</i></p> <p>LIABILITY</p> <p><i>In preparation of this document RWE Renewables UK Dogger Bank South (West) Limited and RWE Renewables UK Dogger Bank South (East) Limited has made reasonable efforts to ensure that the content is accurate, up to date and complete for the purpose for which it was contracted. RWE Renewables UK Dogger Bank South (West) Limited and RWE Renewables UK Dogger Bank South (East) Limited makes no warranty as to the accuracy or completeness of material supplied by the client or their agent.</i></p> <p><i>Other than any liability on RWE Renewables UK Dogger Bank South (West) Limited and RWE Renewables UK Dogger Bank South (East) Limited detailed in the contracts between the parties for this work RWE Renewables UK Dogger Bank South (West) Limited and RWE Renewables UK Dogger Bank South (East) Limited shall have no liability for any loss, damage, injury, claim, expense, cost or other consequence arising as a result of use or reliance upon any information contained in or omitted from this document.</i></p> <p><i>Any persons intending to use this document should satisfy themselves as to its applicability for their intended purpose.</i></p> <p><i>The user of this document has the obligation to employ safe working practices for any activities referred to and to adopt specific practices appropriate to local conditions.</i></p>					
Rev No.	Date	Status/Reason for Issue	Author	Checked by	Approved by
01	June 2024	Final for DCO Application	RHDHV	RWE	RWE





- Onshore Order Limits
- Offshore Order Limits
- Sheet Boundary

Due to the complexity of the boundary shapes, only key coordinates are shown on this plan and displayed in the corresponding tables. Do not recreate any boundaries based on coordinates in the tables. If detail boundaries are required, please contact RWE Renewables


MAP NOTES / DATA SOURCES:
 Contains OS data © Crown Copyright and database right 2023
 Contains data from OS Zoomstack
 © Crown copyright and database rights 2024 Ordnance Survey 0100031673
 Not to be used for Navigation.

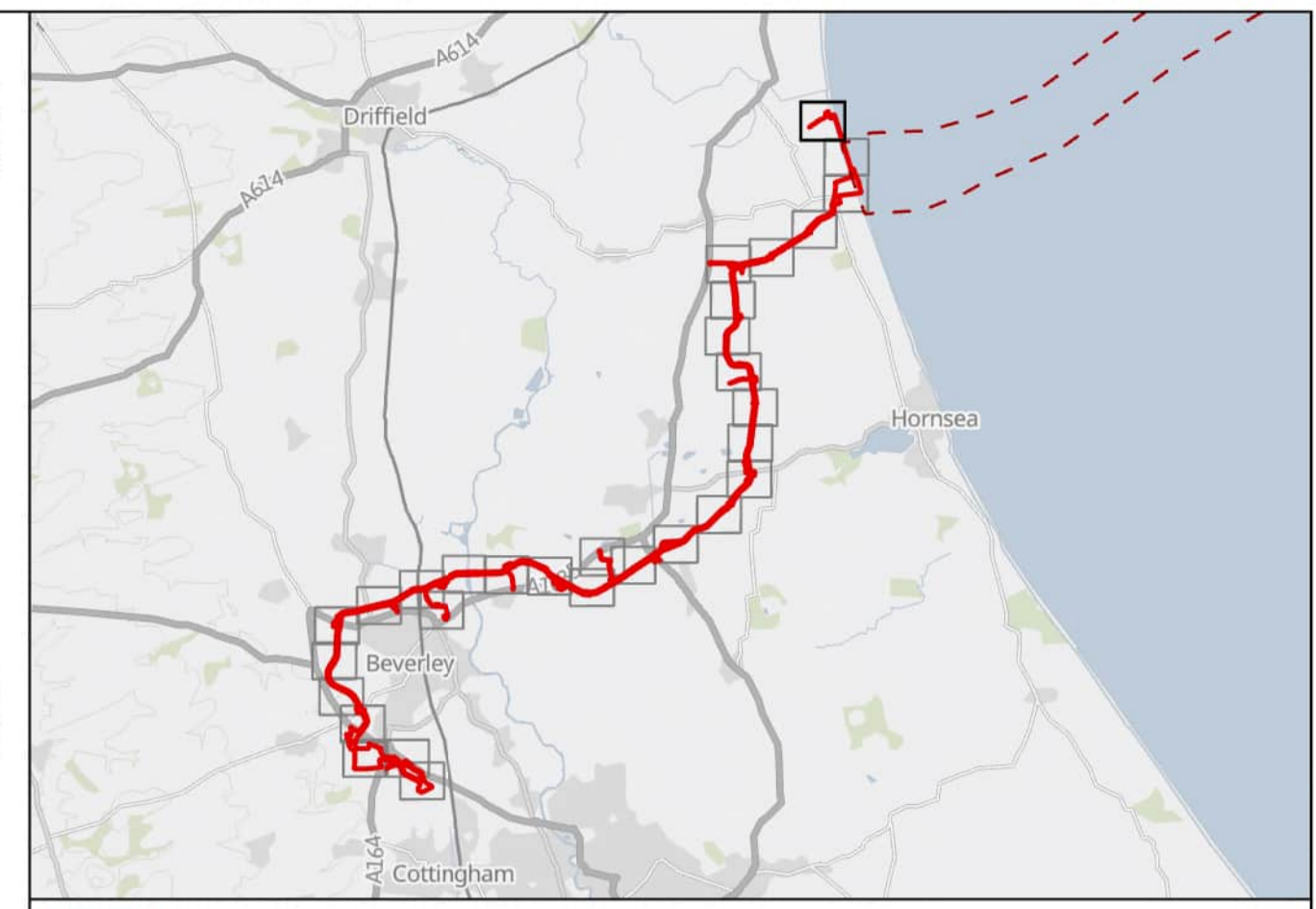
PROJECT TITLE
Dogger Bank South Offshore Wind Farms

DRAWING TITLE
Onshore Order Limits & Grid Co-ordinates

DRAWING NUMBER: **PC2340-RHD-ON-ZZ-DR-Z-0590** PAGE NUMBER: **Page 1 of 32**

VER	DATE	REMARKS	DRAW	CHEK	APRD
0.1	01/11/2023	First Issue	SB	ND	RH
0.2	30/11/2023	Second Issue	SB	ND	RH
0.3	12/12/2023	Third Issue	SB	ND	RH
0.4	23/02/2024	Fourth Issue	SB	ND	RH
0.5	08/03/2024	Fifth Issue	SB	ND	RH





- Onshore Order Limits
- ⊙ Onshore Order Limits Node Point
- Sheet Boundary

Due to the complexity of the boundary shapes, only key coordinates are shown on this plan and displayed in the corresponding tables. Do not recreate any boundaries based on coordinates in the tables. If detail boundaries are required, please contact RWE Renewables


MAP NOTES / DATA SOURCES:
 Contains OS data © Crown Copyright and database right 2023
 Contains data from OS Zoomstack
 © Crown copyright and database rights 2024 Ordnance Survey 0100031673
 Contains public sector information licensed under the Open Government Licence v3.0
 Not to be used for Navigation.

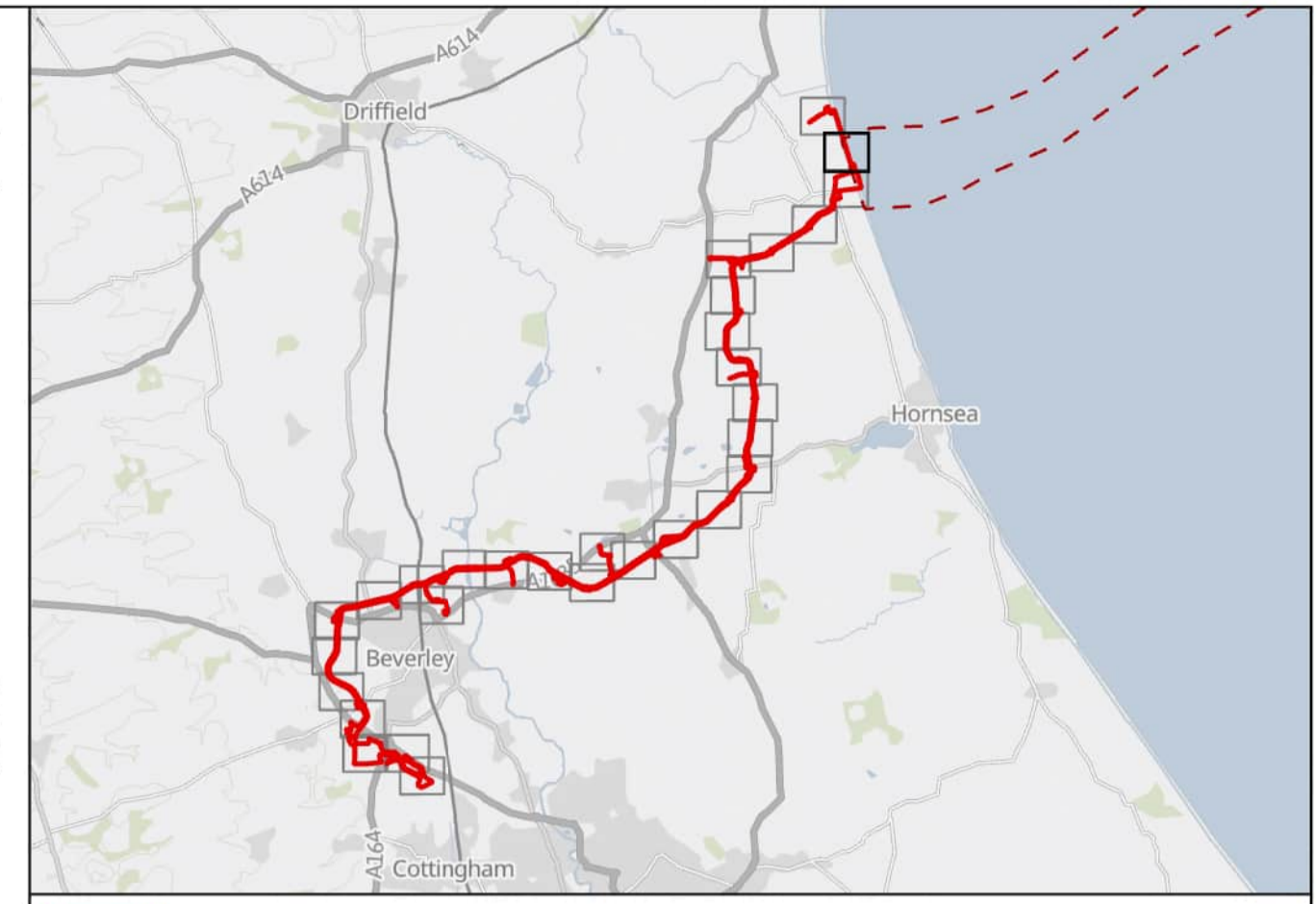
PROJECT TITLE
Dogger Bank South Offshore Wind Farms

DRAWING TITLE
Onshore Order Limits & Grid Co-ordinates

DRAWING NUMBER: PC2340-RHD-ON-ZZ-DR-Z-0590 **PAGE NUMBER:** Page 2 of 32

VER	DATE	REMARKS	DRAW	CHEK	APRD
0.1	01/11/2023	First Issue	SB	ND	RH
0.2	30/11/2023	Second Issue	SB	ND	RH
0.3	12/12/2023	Third Issue	SB	ND	RH
0.4	23/02/2024	Forth Issue	SB	ND	RH
0.5	08/03/2024	Fifth Issue	SB	ND	RH





- Onshore Order Limits
- Offshore Order Limits
- Sheet Boundary
- Onshore Order Limits Node Point

Due to the complexity of the boundary shapes, only key coordinates are shown on this plan and displayed in the corresponding tables. Do not recreate any boundaries based on coordinates in the tables. If detail boundaries are required, please contact RWE Renewables


MAP NOTES / DATA SOURCES:
 Contains OS data © Crown Copyright and database right 2023
 Contains data from OS Zoomstack
 © Crown copyright and database rights 2024 Ordnance Survey 0100031673
 Contains public sector information licensed under the Open Government Licence v3.0
 Not to be used for Navigation.

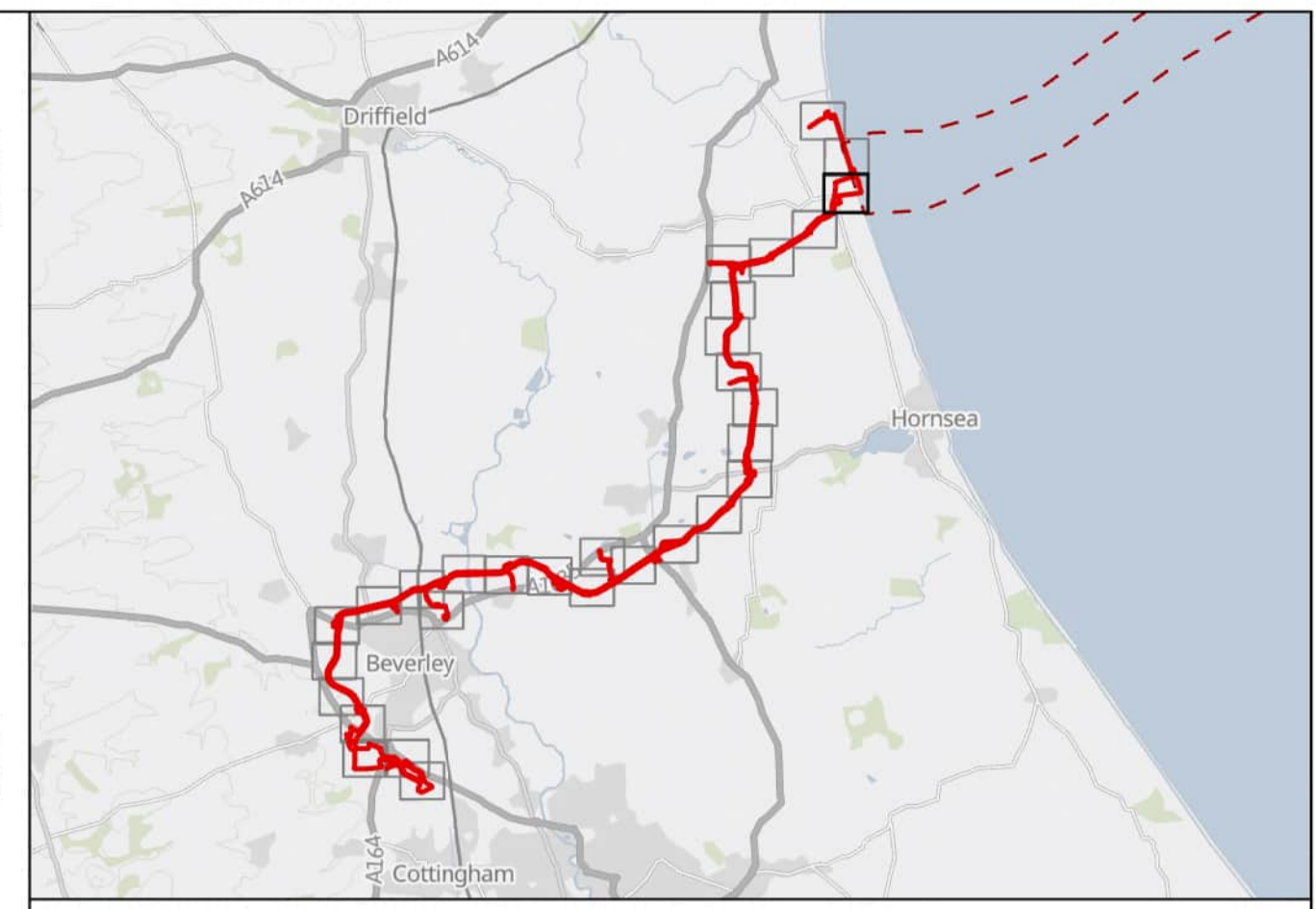
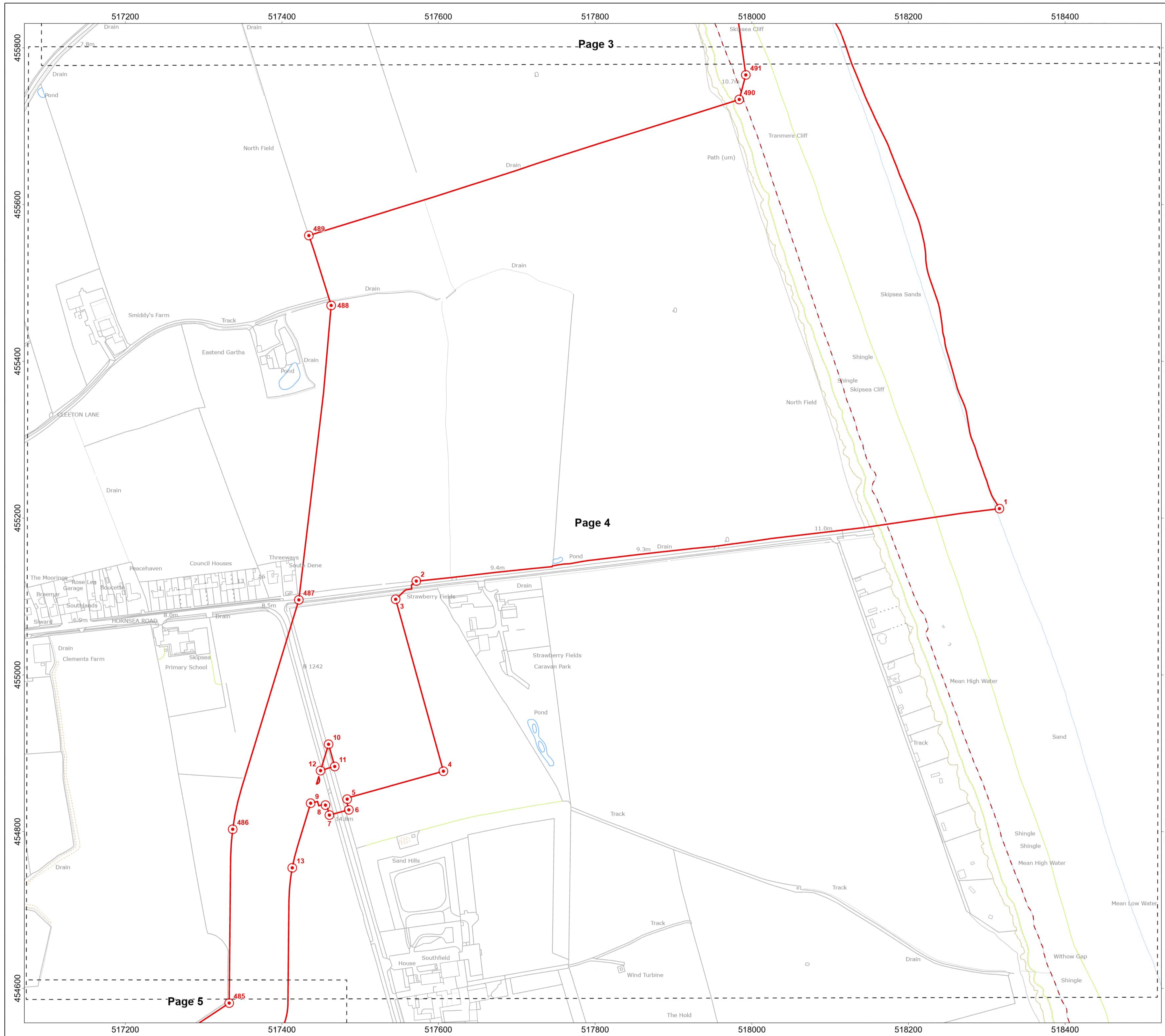
PROJECT TITLE
Dogger Bank South Offshore Wind Farms

DRAWING TITLE
Onshore Order Limits & Grid Co-ordinates

DRAWING NUMBER: PC2340-RHD-ON-ZZ-DR-Z-0590 **PAGE NUMBER:** Page 3 of 32

VER	DATE	REMARKS	DRAW	CHEK	APRD
0.1	01/11/2023	First Issue	SB	ND	RH
0.2	30/11/2023	Second Issue	SB	ND	RH
0.3	12/12/2023	Third Issue	SB	ND	RH
0.4	23/02/2024	Fourth Issue	SB	ND	RH
0.5	08/03/2024	Fifth Issue	SB	ND	RH





- Onshore Order Limits
- Onshore Order Limits Node Point
- Offshore Order Limits
- Sheet Boundary

Due to the complexity of the boundary shapes, only key coordinates are shown on this plan and displayed in the corresponding tables. Do not recreate any boundaries based on coordinates in the tables. If detail boundaries are required, please contact RWE Renewables

MAP NOTES / DATA SOURCES:
 Contains OS data © Crown Copyright and database right 2023
 Contains data from OS Zoomstack
 © Crown copyright and database rights 2024 Ordnance Survey 0100031673
 Contains public sector information licensed under the Open Government Licence v3.0
 Not to be used for Navigation.

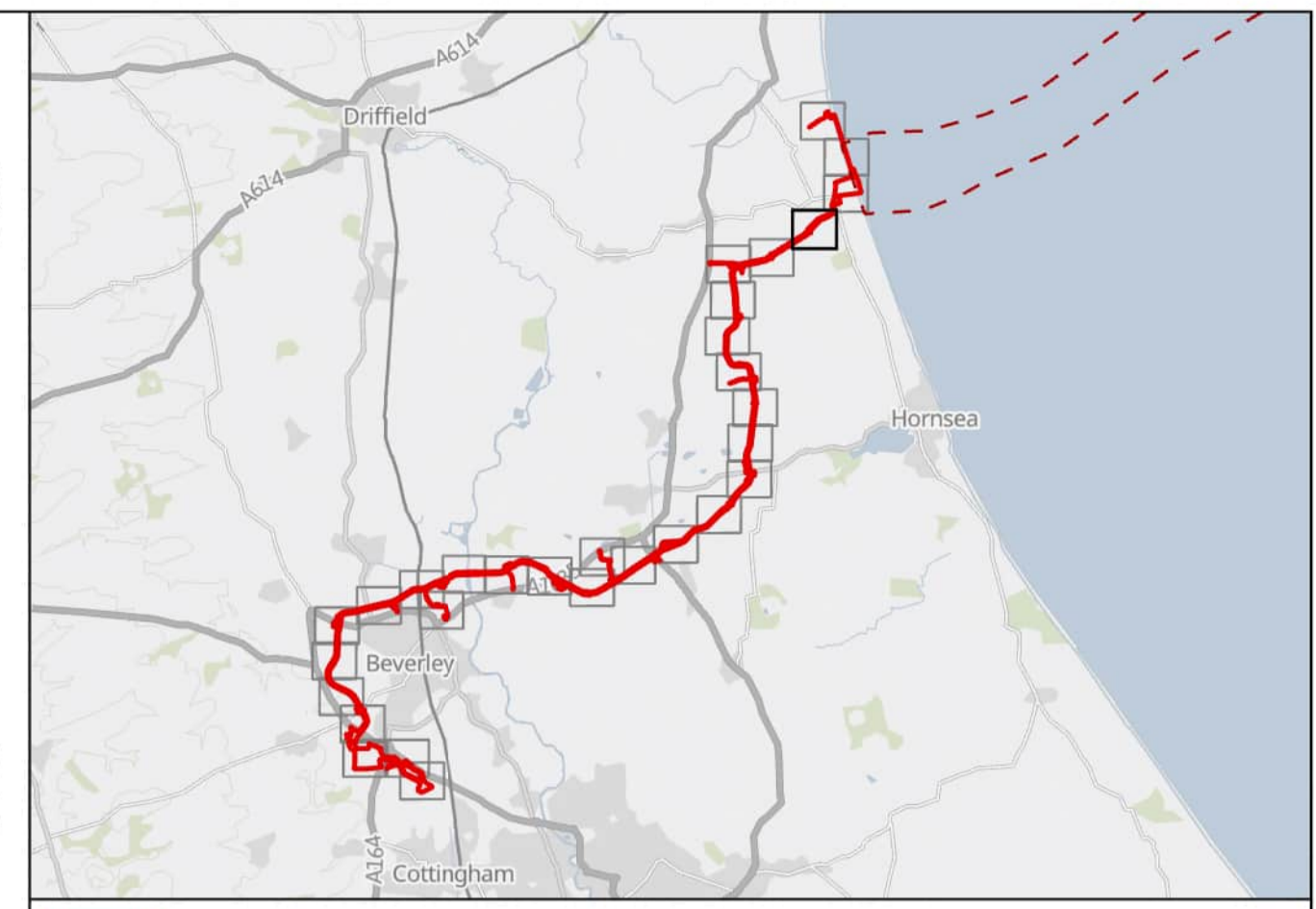
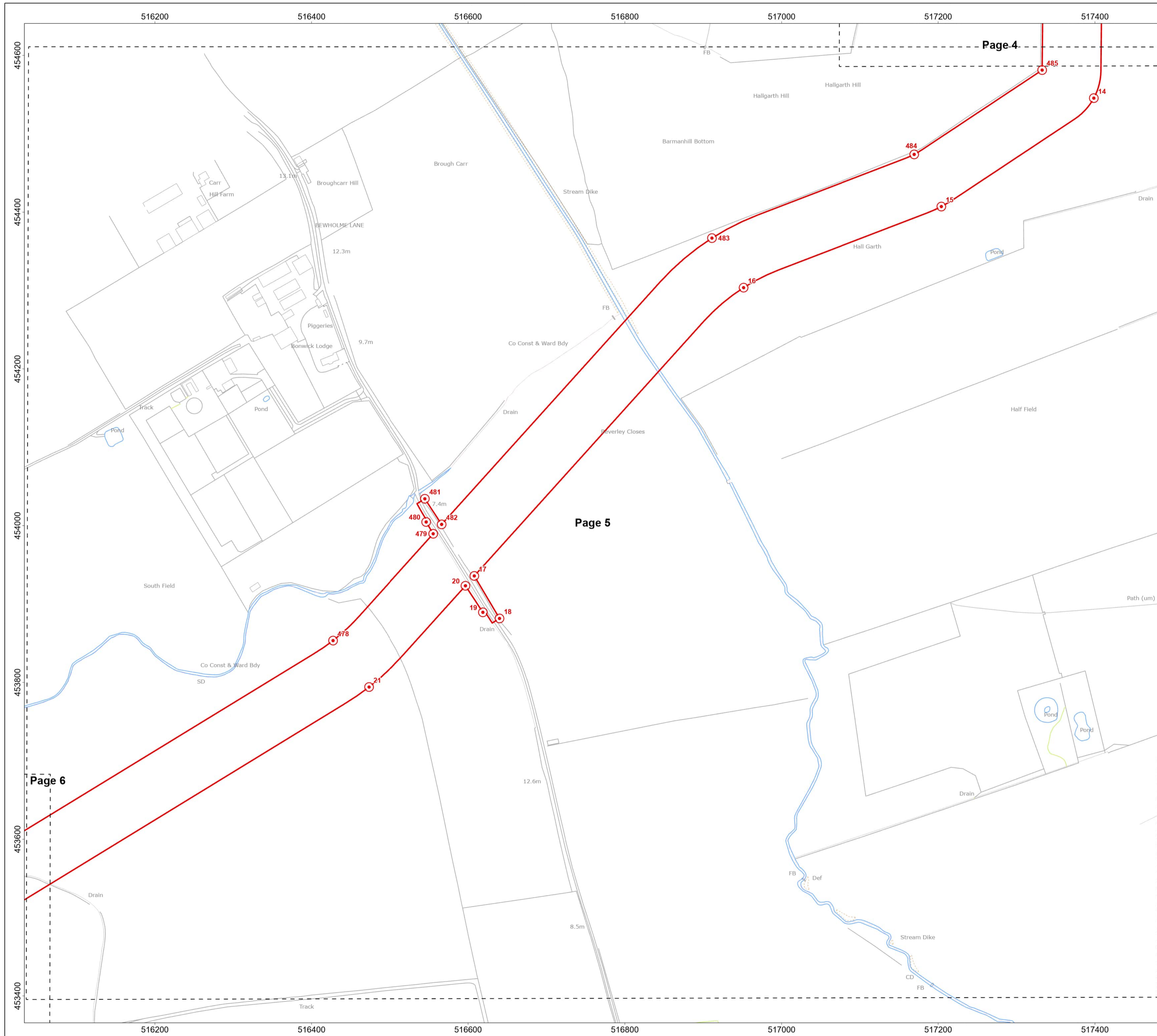
PROJECT TITLE
Dogger Bank South Offshore Wind Farms

DRAWING TITLE
Onshore Order Limits & Grid Co-ordinates

DRAWING NUMBER: PC2340-RHD-ON-ZZ-DR-Z-0590 **PAGE NUMBER:** Page 4 of 32

VER	DATE	REMARKS	DRAW	CHEK	APRD
0.1	01/11/2023	First Issue	SB	ND	RH
0.2	30/11/2023	Second Issue	SB	ND	RH
0.3	12/12/2023	Third Issue	SB	ND	RH
0.4	23/02/2024	Fourth Issue	SB	ND	RH
0.5	08/03/2024	Fifth Issue	SB	ND	RH





- Onshore Order Limits
- Onshore Order Limits Node Point
- Sheet Boundary

Due to the complexity of the boundary shapes, only key coordinates are shown on this plan and displayed in the corresponding tables. Do not recreate any boundaries based on coordinates in the tables. If detail boundaries are required, please contact RWE Renewables


MAP NOTES / DATA SOURCES:
 Contains OS data © Crown Copyright and database right 2023
 Contains data from OS Zoomstack
 © Crown copyright and database rights 2024 Ordnance Survey 0100031673
 Contains public sector information licensed under the Open Government Licence v3.0
 Not to be used for Navigation.

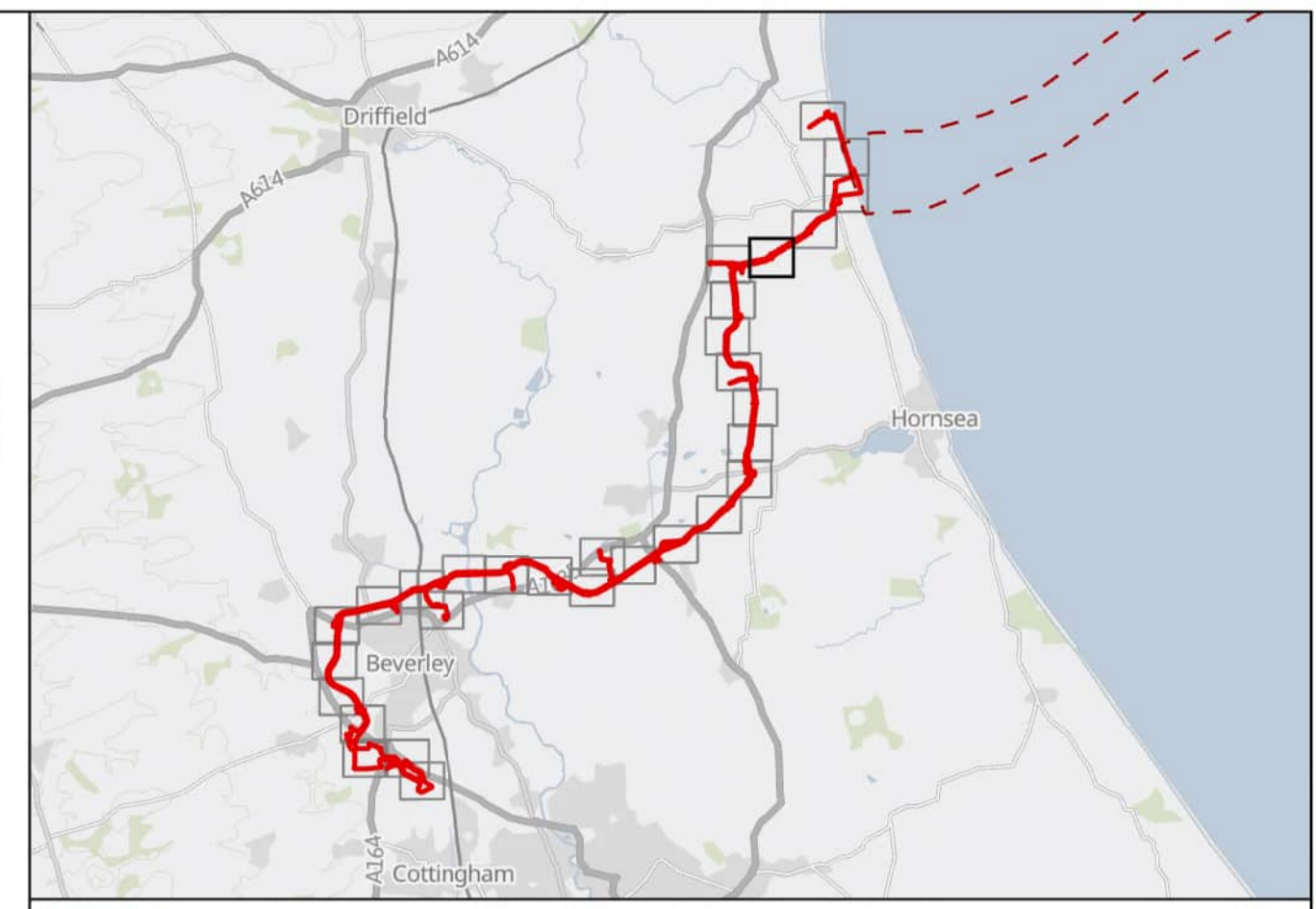
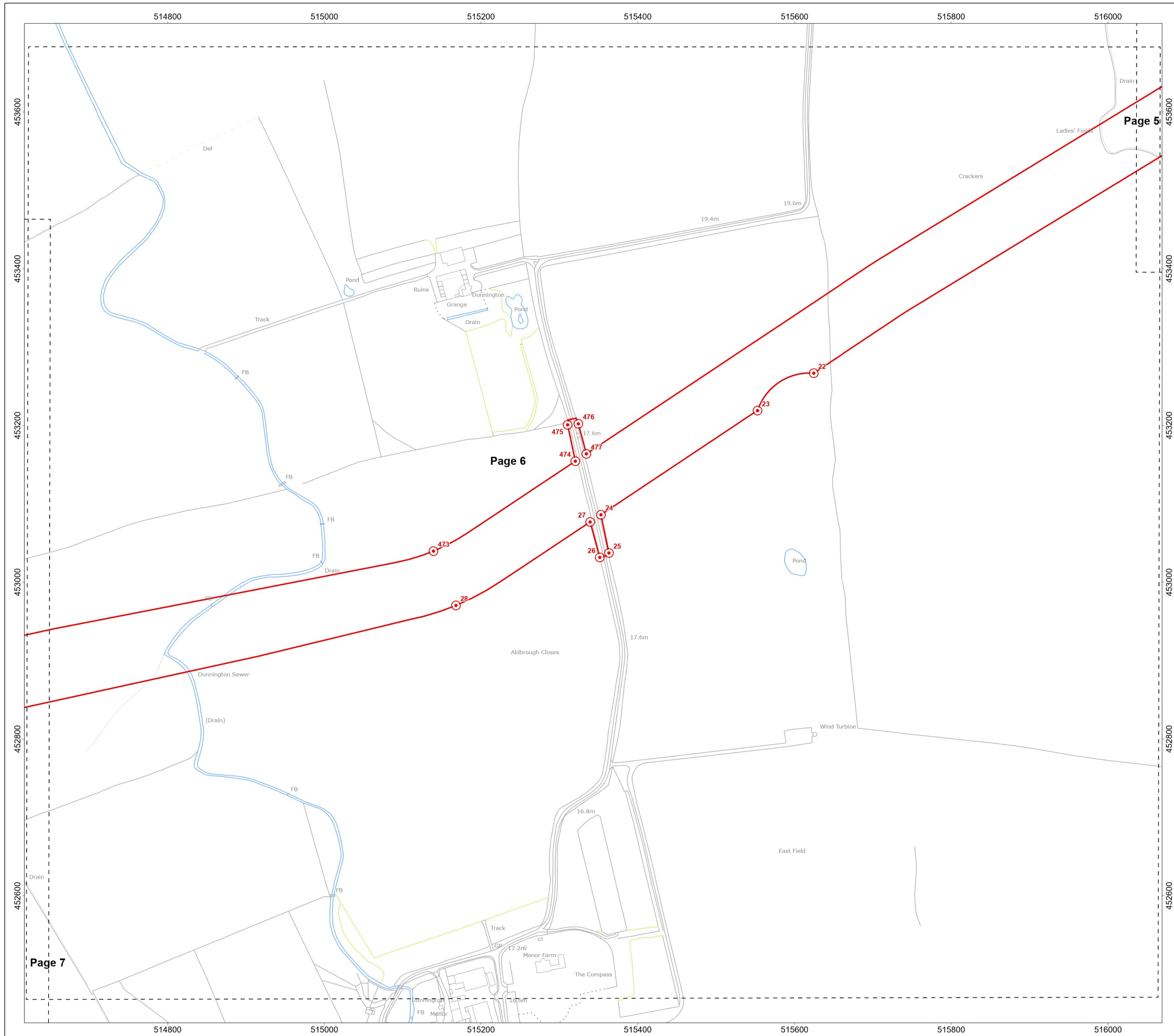
PROJECT TITLE
Dogger Bank South Offshore Wind Farms

DRAWING TITLE
Onshore Order Limits & Grid Co-ordinates

DRAWING NUMBER: PC2340-RHD-ON-ZZ-DR-Z-0590 **PAGE NUMBER:** Page 5 of 32

VER	DATE	REMARKS	DRAW	CHEK	APRD
0.1	01/11/2023	First Issue	SB	ND	RH
0.2	30/11/2023	Second Issue	SB	ND	RH
0.3	12/12/2023	Third Issue	SB	ND	RH
0.4	23/02/2024	Fourth Issue	SB	ND	RH
0.5	08/03/2024	Fifth Issue	SB	ND	RH





- Onshore Order Limits
- Onshore Order Limits Node Point
- Sheet Boundary

Due to the complexity of the boundary shapes, only key coordinates are shown on this plan and displayed in the corresponding tables. Do not recreate any boundaries based on coordinates in the tables. If detail boundaries are required, please contact RWE Renewables


MAP NOTES / DATA SOURCES:
 Contains OS data © Crown Copyright and database right 2023
 Contains data from OS Zoomstack
 © Crown copyright and database rights 2024 Ordnance Survey 0100031673
 Contains public sector information licensed under the Open Government Licence v3.0
 Not to be used for Navigation.

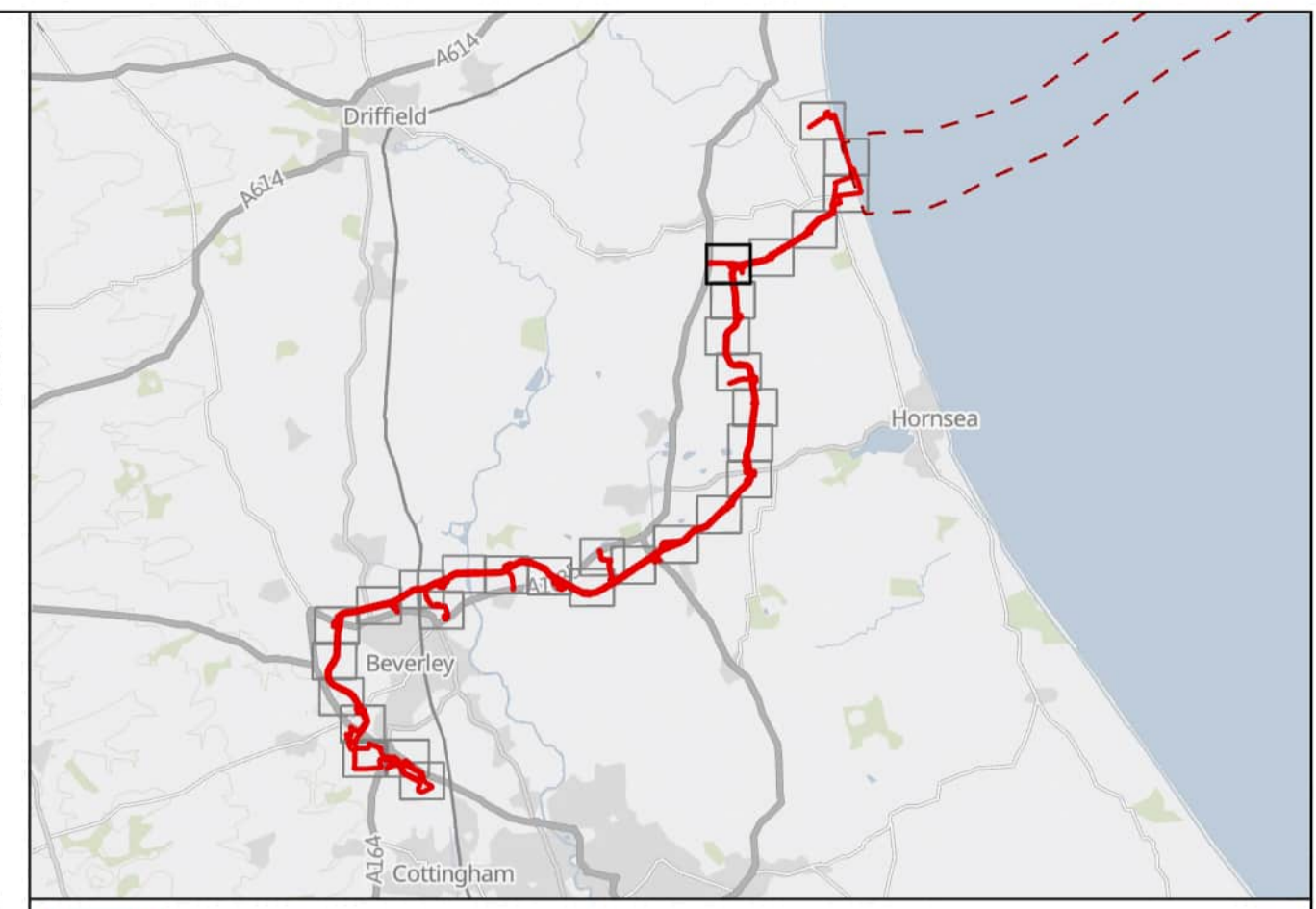
PROJECT TITLE
Dogger Bank South Offshore Wind Farms

DRAWING TITLE
Onshore Order Limits & Grid Co-ordinates

DRAWING NUMBER: **PC2340-RHD-ON-ZZ-DR-Z-0590** PAGE NUMBER: **Page 6 of 32**

VER	DATE	REMARKS	DRAW	CHEK	APRD
0.1	01/11/2023	First Issue	SB	ND	RH
0.2	30/11/2023	Second Issue	SB	ND	RH
0.3	12/12/2023	Third Issue	SB	ND	RH
0.4	23/02/2024	Fourth Issue	SB	ND	RH
0.5	08/03/2024	Fifth Issue	SB	ND	RH





- Onshore Order Limits
- Onshore Order Limits Node Point
- Sheet Boundary

Page 6

Page 7

Page 8

Due to the complexity of the boundary shapes, only key coordinates are shown on this plan and displayed in the corresponding tables. Do not recreate any boundaries based on coordinates in the tables. If detail boundaries are required, please contact RWE Renewables



MAP NOTES / DATA SOURCES:
 Contains OS data © Crown Copyright and database right 2023
 Contains data from OS Zoomstack
 © Crown copyright and database rights 2024 Ordnance Survey 0100031673
 Contains public sector information licensed under the Open Government Licence v3.0
 Not to be used for Navigation.

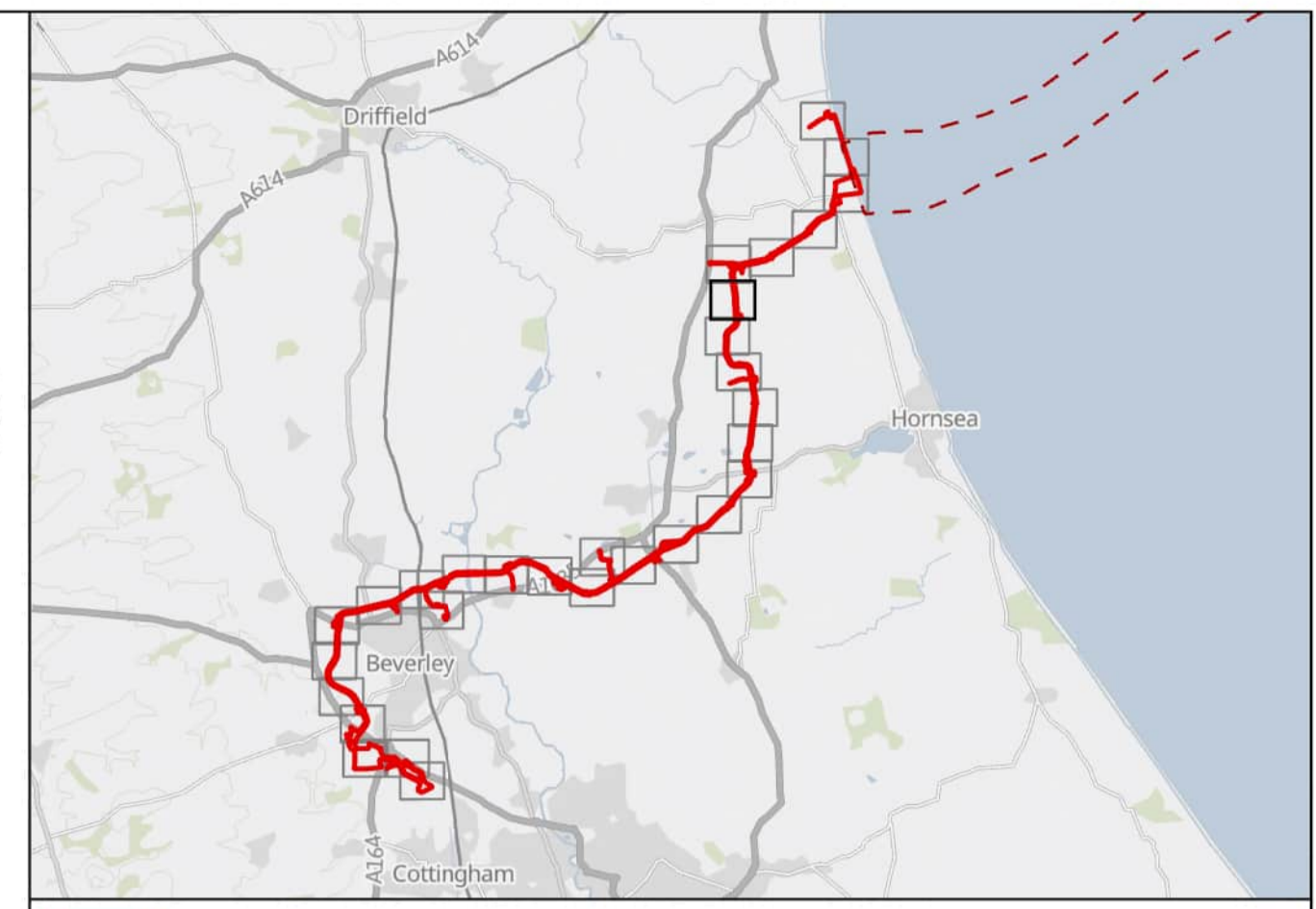
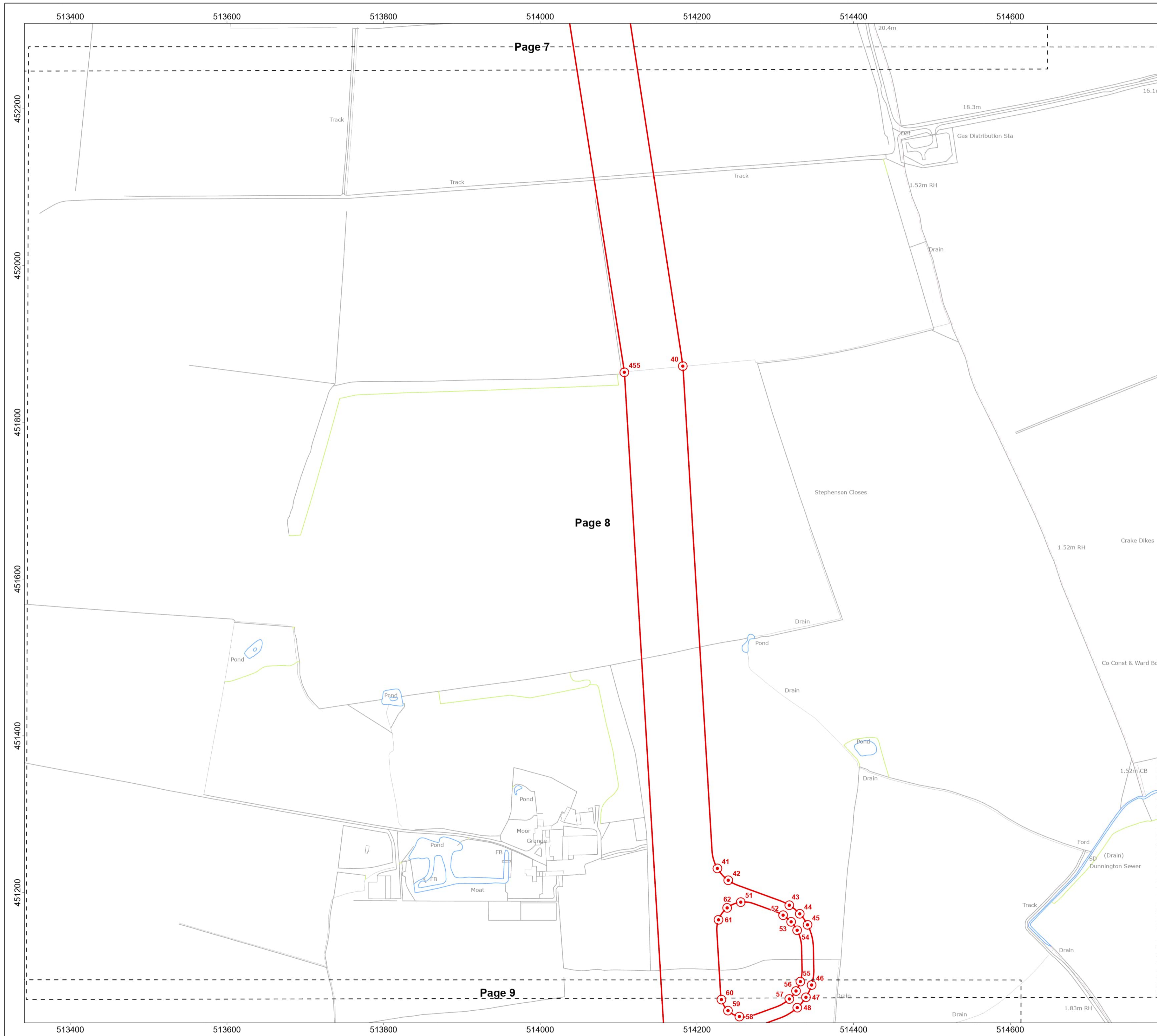
PROJECT TITLE
Dogger Bank South Offshore Wind Farms

DRAWING TITLE
Onshore Order Limits & Grid Co-ordinates

DRAWING NUMBER: PC2340-RHD-ON-ZZ-DR-Z-0590 **PAGE NUMBER:** Page 7 of 32

VER	DATE	REMARKS	DRAW	CHEK	APRD
0.1	01/11/2023	First Issue	SB	ND	RH
0.2	30/11/2023	Second Issue	SB	ND	RH
0.3	12/12/2023	Third Issue	SB	ND	RH
0.4	23/02/2024	Forth Issue	SB	ND	RH
0.5	08/03/2024	Fifth Issue	SB	ND	RH





- Onshore Order Limits
- Onshore Order Limits Node Point
- Sheet Boundary

Due to the complexity of the boundary shapes, only key coordinates are shown on this plan and displayed in the corresponding tables. Do not recreate any boundaries based on coordinates in the tables. If detail boundaries are required, please contact RWE Renewables


MAP NOTES / DATA SOURCES:
 Contains OS data © Crown Copyright and database right 2023
 Contains data from OS Zoomstack
 © Crown copyright and database rights 2024 Ordnance Survey 0100031673
 Contains public sector information licensed under the Open Government Licence v3.0
 Not to be used for Navigation.

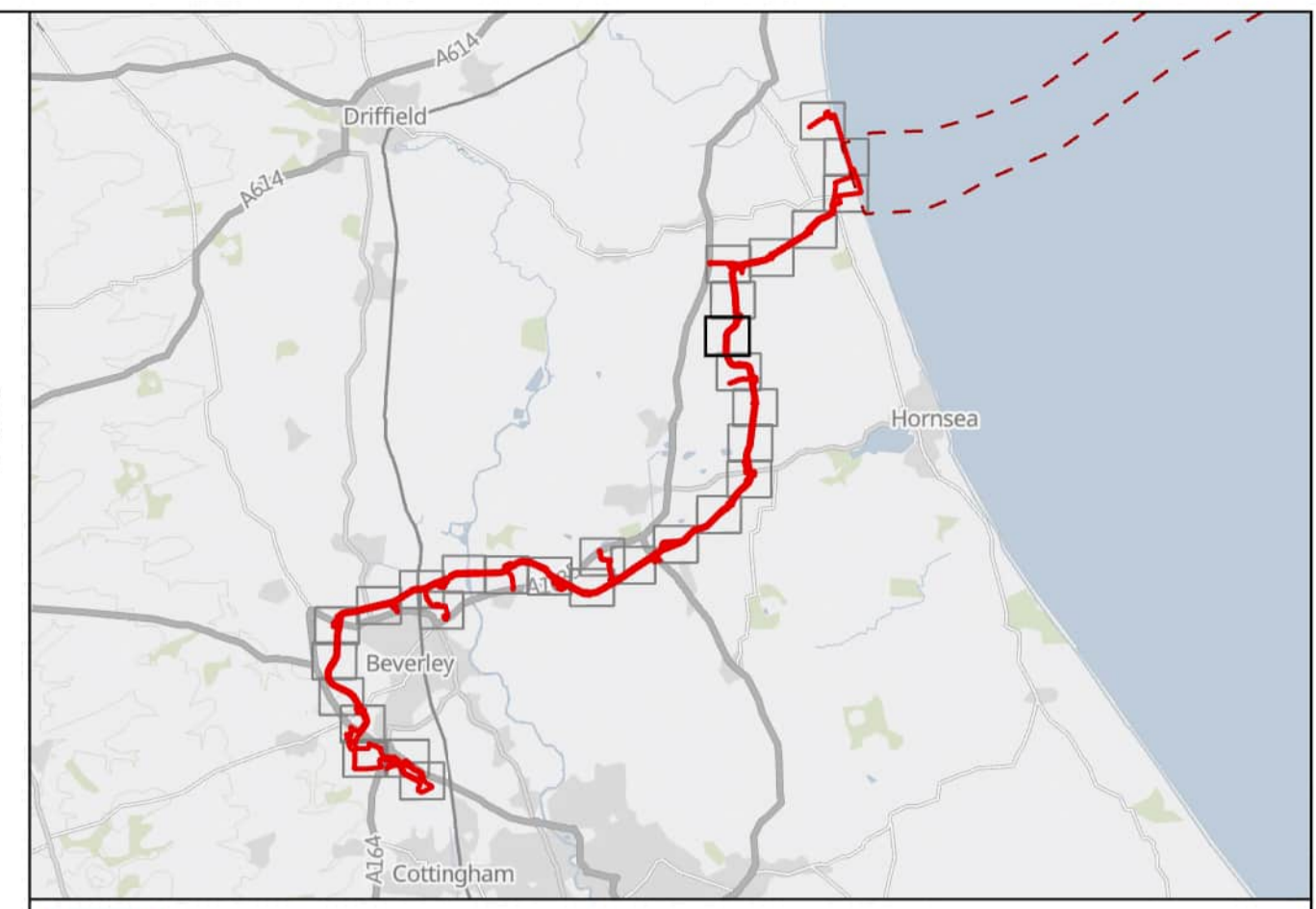
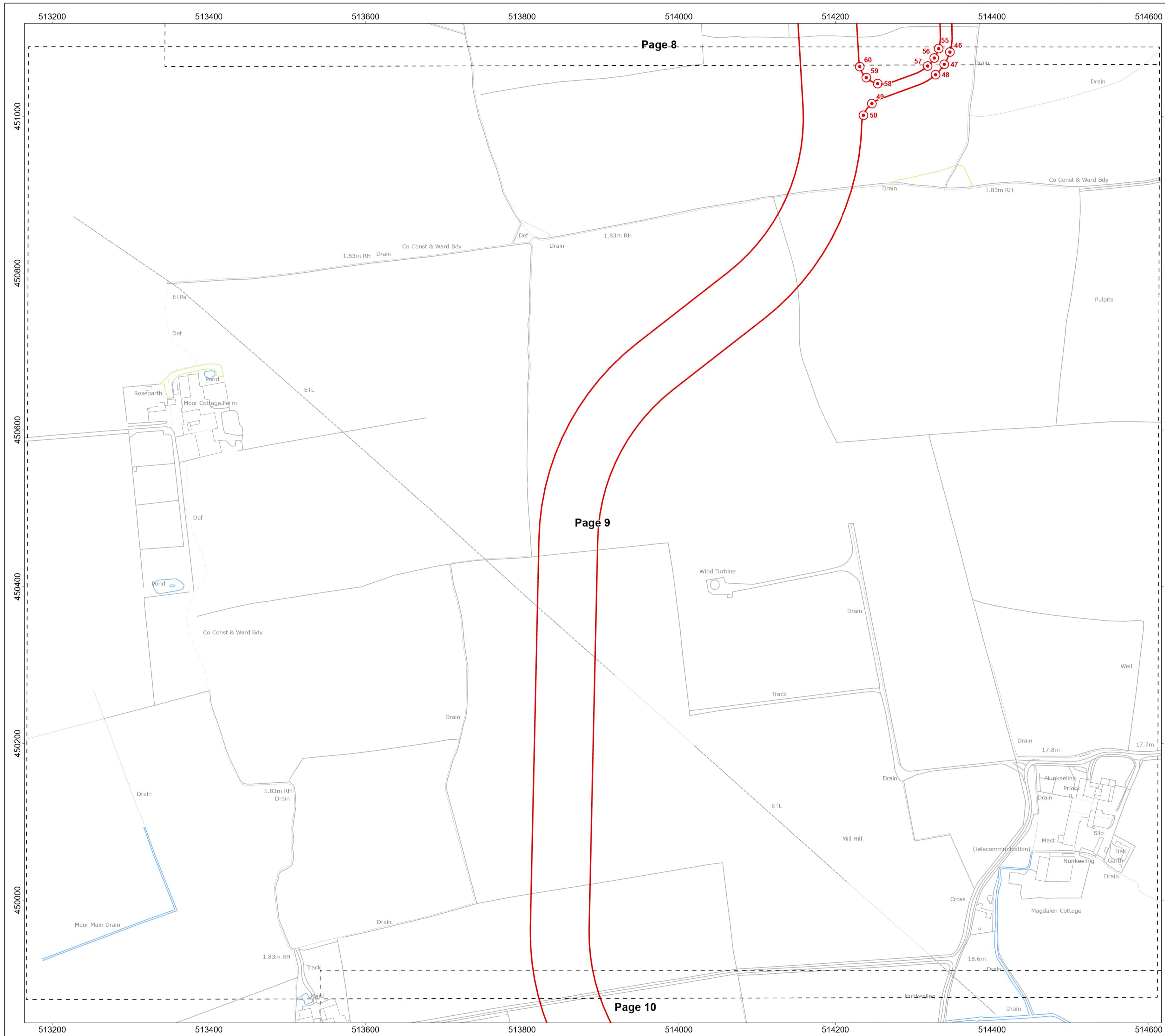
PROJECT TITLE
Dogger Bank South Offshore Wind Farms

DRAWING TITLE
Onshore Order Limits & Grid Co-ordinates

DRAWING NUMBER: PC2340-RHD-ON-ZZ-DR-Z-0590 **PAGE NUMBER:** Page 8 of 32

VER	DATE	REMARKS	DRAW	CHEK	APRD
0.1	01/11/2023	First Issue	SB	ND	RH
0.2	30/11/2023	Second Issue	SB	ND	RH
0.3	12/12/2023	Third Issue	SB	ND	RH
0.4	23/02/2024	Forth Issue	SB	ND	RH
0.5	08/03/2024	Fifth Issue	SB	ND	RH





- Onshore Order Limits
- ⊙ Onshore Order Limits Node Point
- Sheet Boundary

Due to the complexity of the boundary shapes, only key coordinates are shown on this plan and displayed in the corresponding tables. Do not recreate any boundaries based on coordinates in the tables. If detail boundaries are required, please contact RWE Renewables

MAP NOTES / DATA SOURCES:
 Contains OS data © Crown Copyright and database right 2023
 Contains data from OS Zoomstack
 © Crown copyright and database rights 2024 Ordnance Survey 0100031673
 Contains public sector information licensed under the Open Government Licence v3.0
 Not to be used for Navigation.

PROJECT TITLE
Dogger Bank South Offshore Wind Farms

DRAWING TITLE
Onshore Order Limits & Grid Co-ordinates

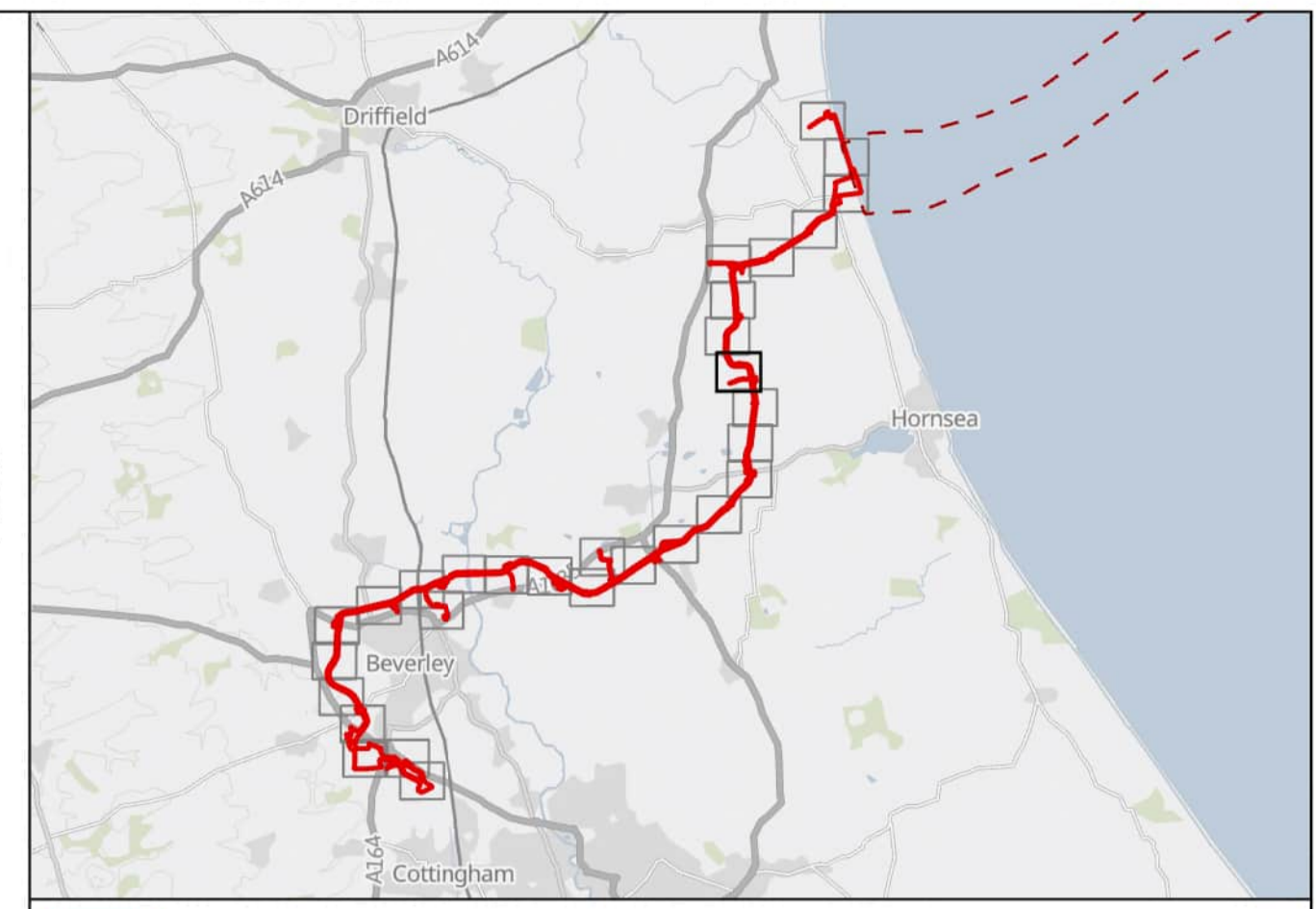
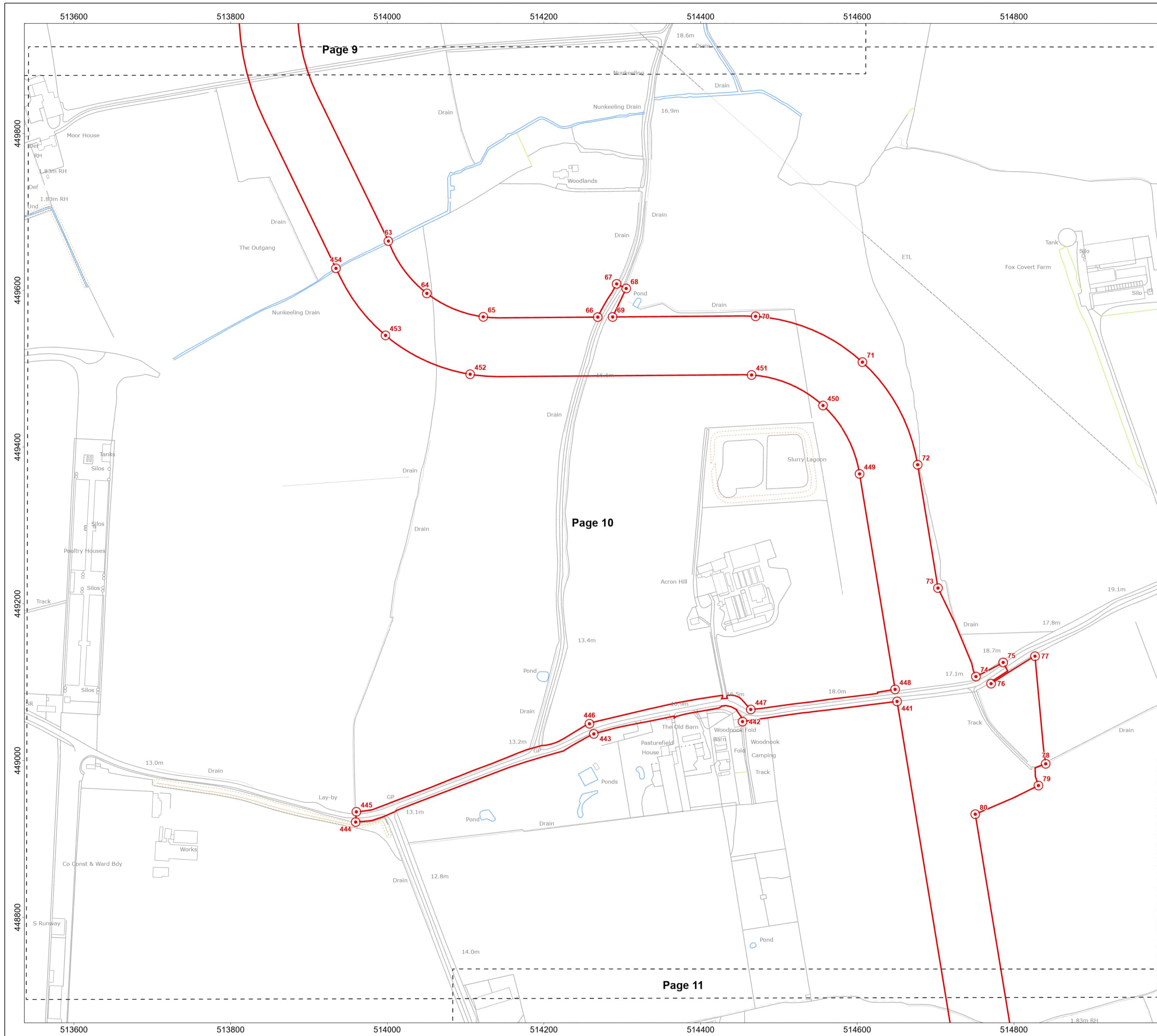
DRAWING NUMBER: PC2340-RHD-ON-ZZ-DR-Z-0590 **PAGE NUMBER:** Page 9 of 32

VER	DATE	REMARKS	DRAW	CHEK	APRD
0.1	01/11/2023	First Issue	SB	ND	RH
0.2	30/11/2023	Second Issue	SB	ND	RH
0.3	12/12/2023	Third Issue	SB	ND	RH
0.4	23/02/2024	Forth Issue	SB	ND	RH
0.5	08/03/2024	Fifth Issue	SB	ND	RH



SCALE: 1:2,500 PLOT SIZE: A1
 DATUM: OSGB 1936 VERTICAL REF: N/A
 PRJ: British National Grid





- Onshore Order Limits
- Onshore Order Limits Node Point
- Sheet Boundary

Due to the complexity of the boundary shapes, only key coordinates are shown on this plan and displayed in the corresponding tables. Do not recreate any boundaries based on coordinates in the tables. If detail boundaries are required, please contact RWE Renewables



MAP NOTES / DATA SOURCES:
 Contains OS data © Crown Copyright and database right 2023
 Contains data from OS Zoomstack
 © Crown copyright and database rights 2024 Ordnance Survey 0100031673
 Contains public sector information licensed under the Open Government Licence v3.0
 Not to be used for Navigation.

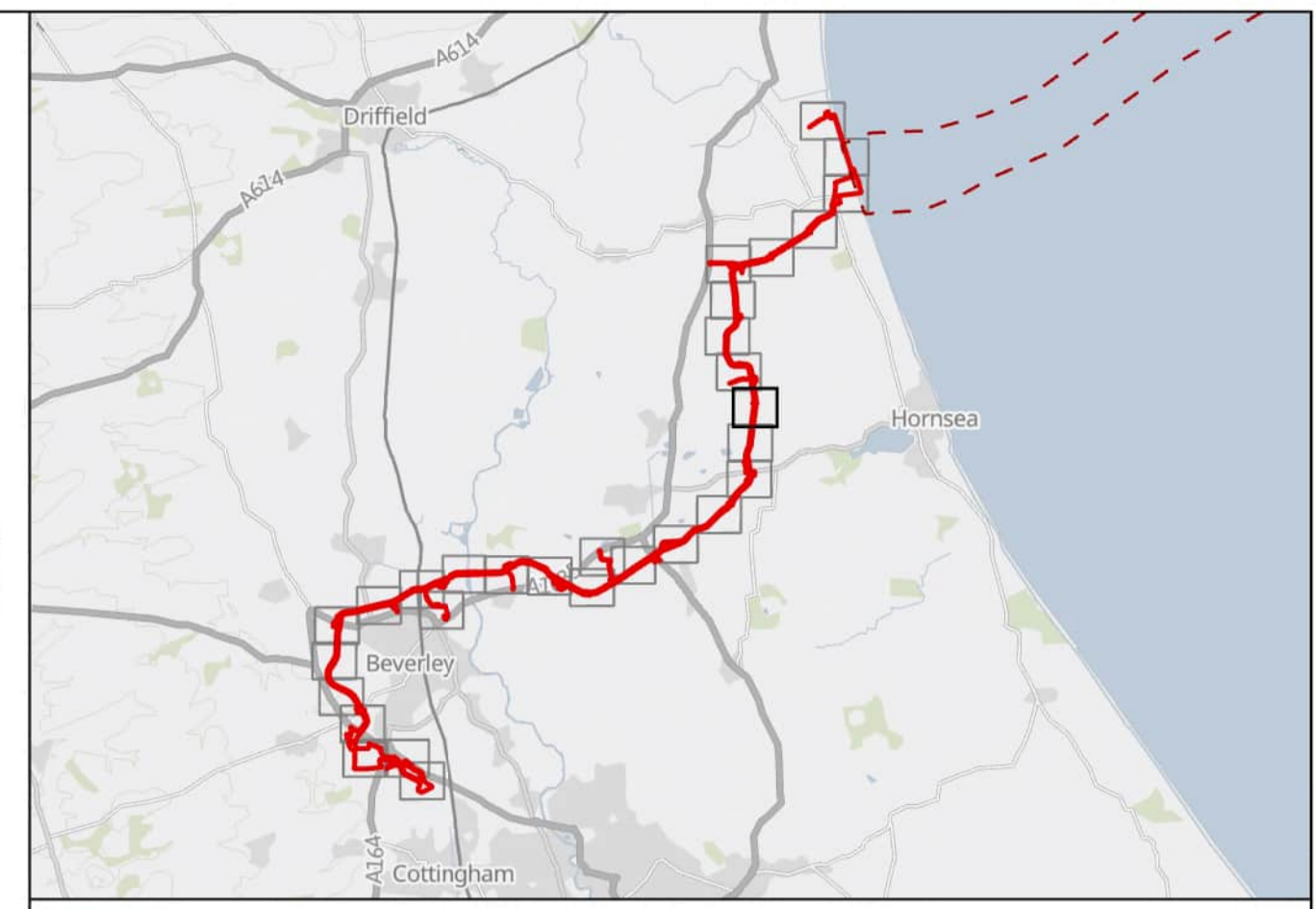
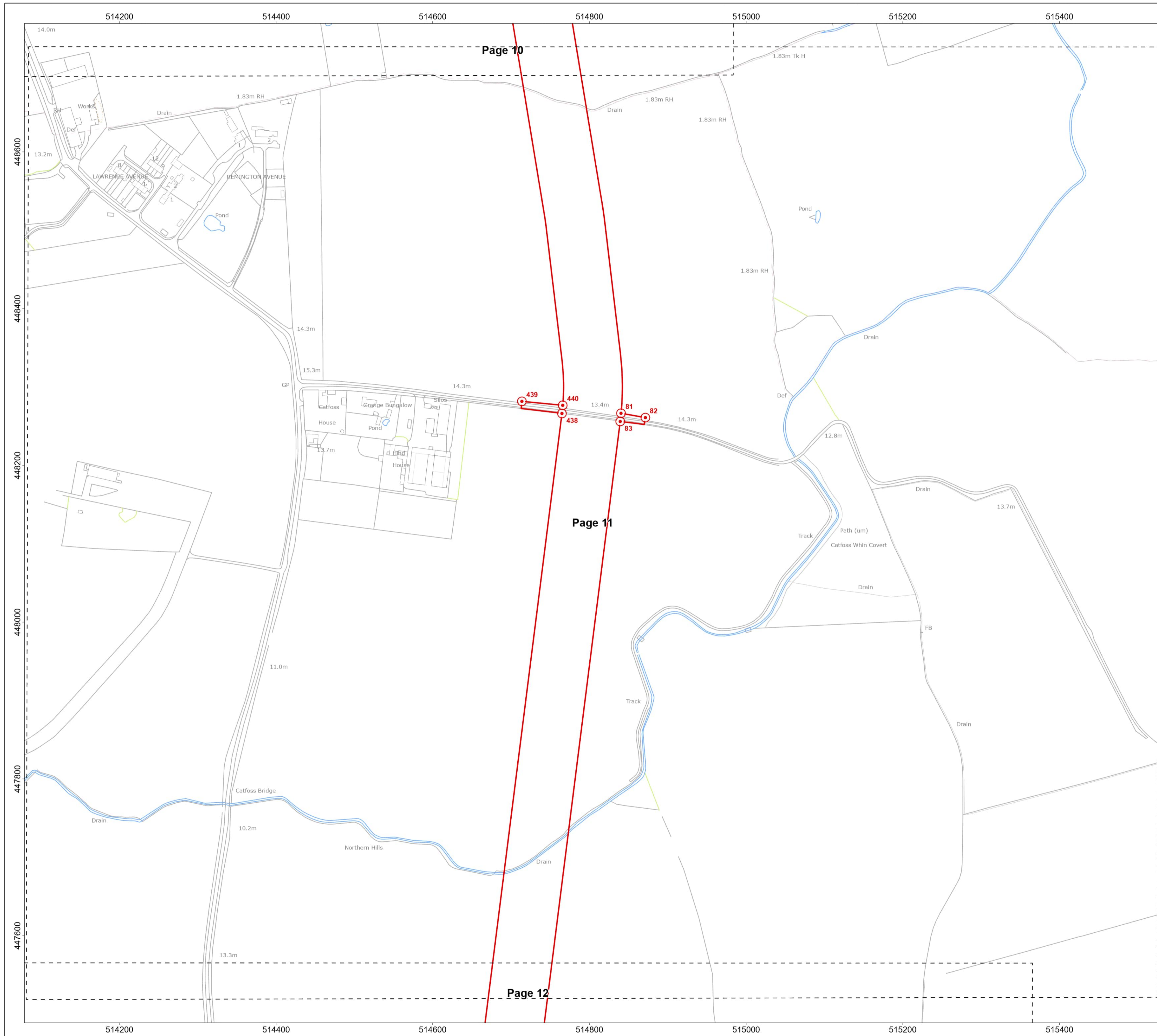
PROJECT TITLE
Dogger Bank South Offshore Wind Farms

DRAWING TITLE
Onshore Order Limits & Grid Co-ordinates

DRAWING NUMBER: PC2340-RHD-ON-ZZ-DR-Z-0590 **PAGE NUMBER:** Page 10 of 32

VER	DATE	REMARKS	DRAW	CHEK	APRD
0.1	01/11/2023	First Issue	SB	ND	RH
0.2	30/11/2023	Second Issue	SB	ND	RH
0.3	12/12/2023	Third Issue	SB	ND	RH
0.4	23/02/2024	Fourth Issue	SB	ND	RH
0.5	08/03/2024	Fifth Issue	SB	ND	RH





- Onshore Order Limits
- Onshore Order Limits Node Point
- Sheet Boundary

Due to the complexity of the boundary shapes, only key coordinates are shown on this plan and displayed in the corresponding tables. Do not recreate any boundaries based on coordinates in the tables. If detail boundaries are required, please contact RWE Renewables


MAP NOTES / DATA SOURCES:
 Contains OS data © Crown Copyright and database right 2023
 Contains data from OS Zoomstack
 © Crown copyright and database rights 2024 Ordnance Survey 0100031673
 Contains public sector information licensed under the Open Government Licence v3.0
 Not to be used for Navigation.

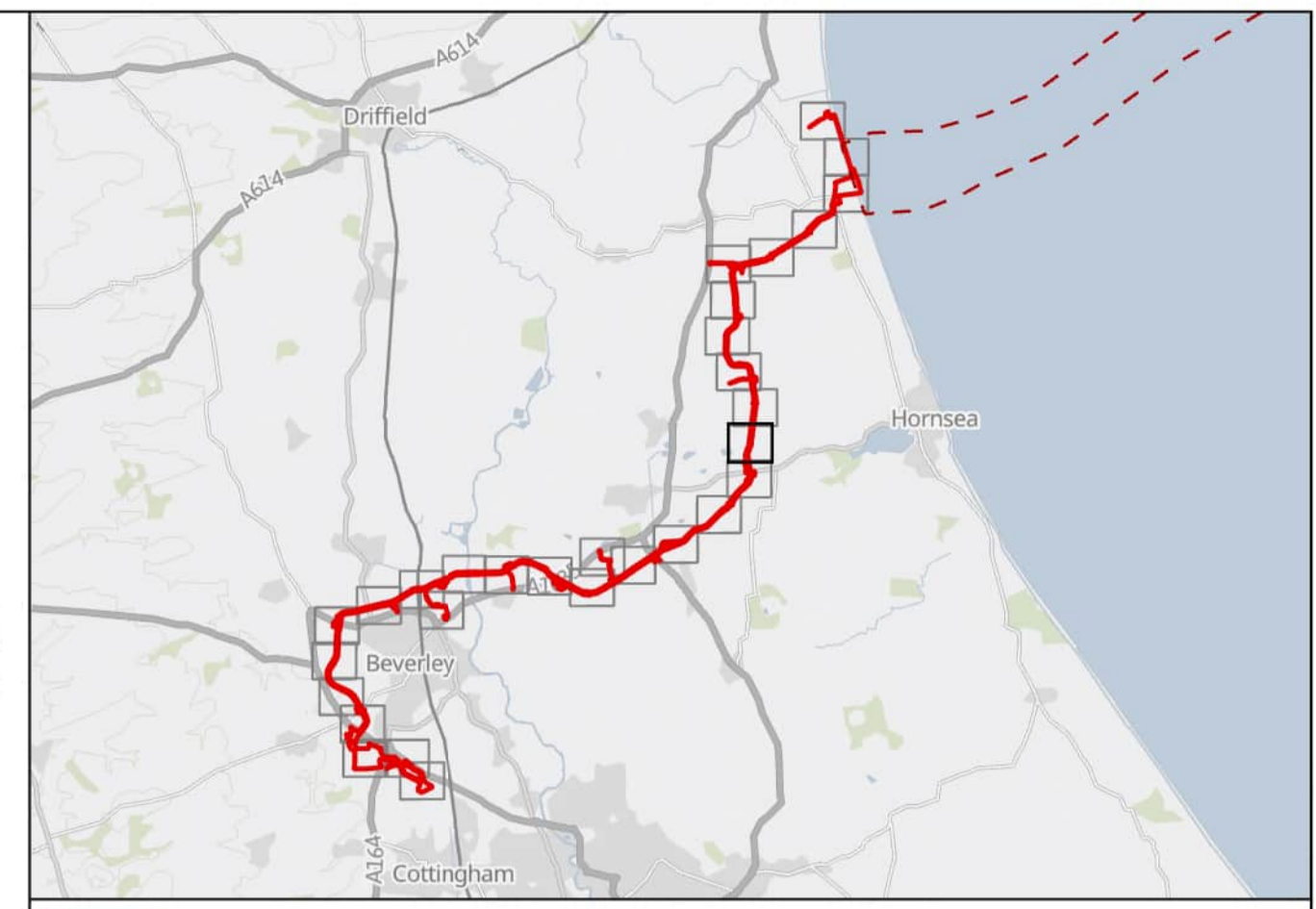
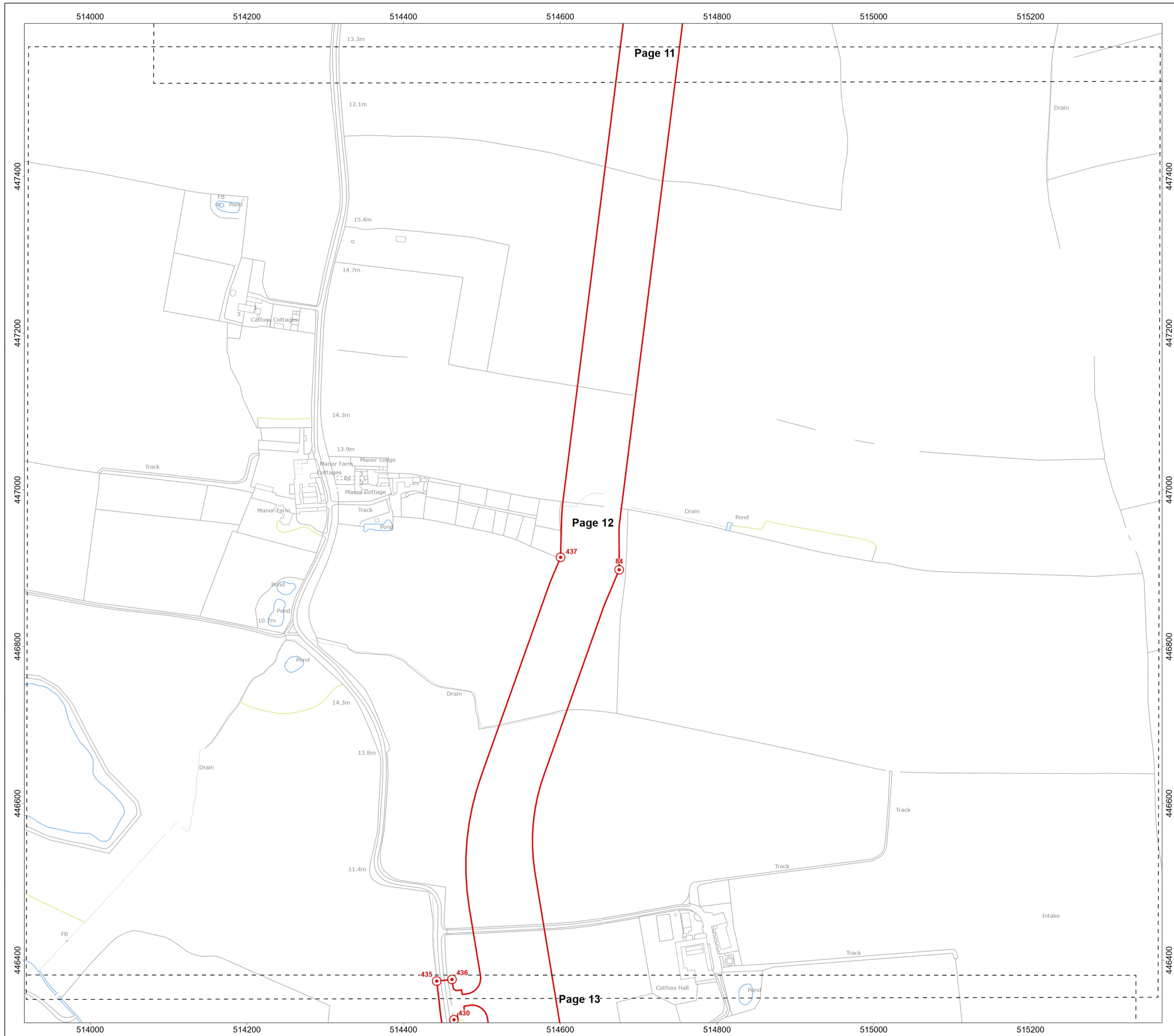
PROJECT TITLE
Dogger Bank South Offshore Wind Farms

DRAWING TITLE
Onshore Order Limits & Grid Co-ordinates

DRAWING NUMBER: PC2340-RHD-ON-ZZ-DR-Z-0590 **PAGE NUMBER:** Page 11 of 32

VER	DATE	REMARKS	DRAW	CHEK	APRD
0.1	01/11/2023	First Issue	SB	ND	RH
0.2	30/11/2023	Second Issue	SB	ND	RH
0.3	12/12/2023	Third Issue	SB	ND	RH
0.4	23/02/2024	Forth Issue	SB	ND	RH
0.5	08/03/2024	Fifth Issue	SB	ND	RH





- Onshore Order Limits
- ⊙ Onshore Order Limits Node Point
- Sheet Boundary

Due to the complexity of the boundary shapes, only key coordinates are shown on this plan and displayed in the corresponding tables. Do not recreate any boundaries based on coordinates in the tables. If detail boundaries are required, please contact RWE Renewables

MAP NOTES / DATA SOURCES:
 Contains OS data © Crown Copyright and database right 2023
 Contains data from OS Zoomstack
 © Crown copyright and database rights 2024 Ordnance Survey 0100031673
 Contains public sector information licensed under the Open Government Licence v3.0
 Not to be used for Navigation.

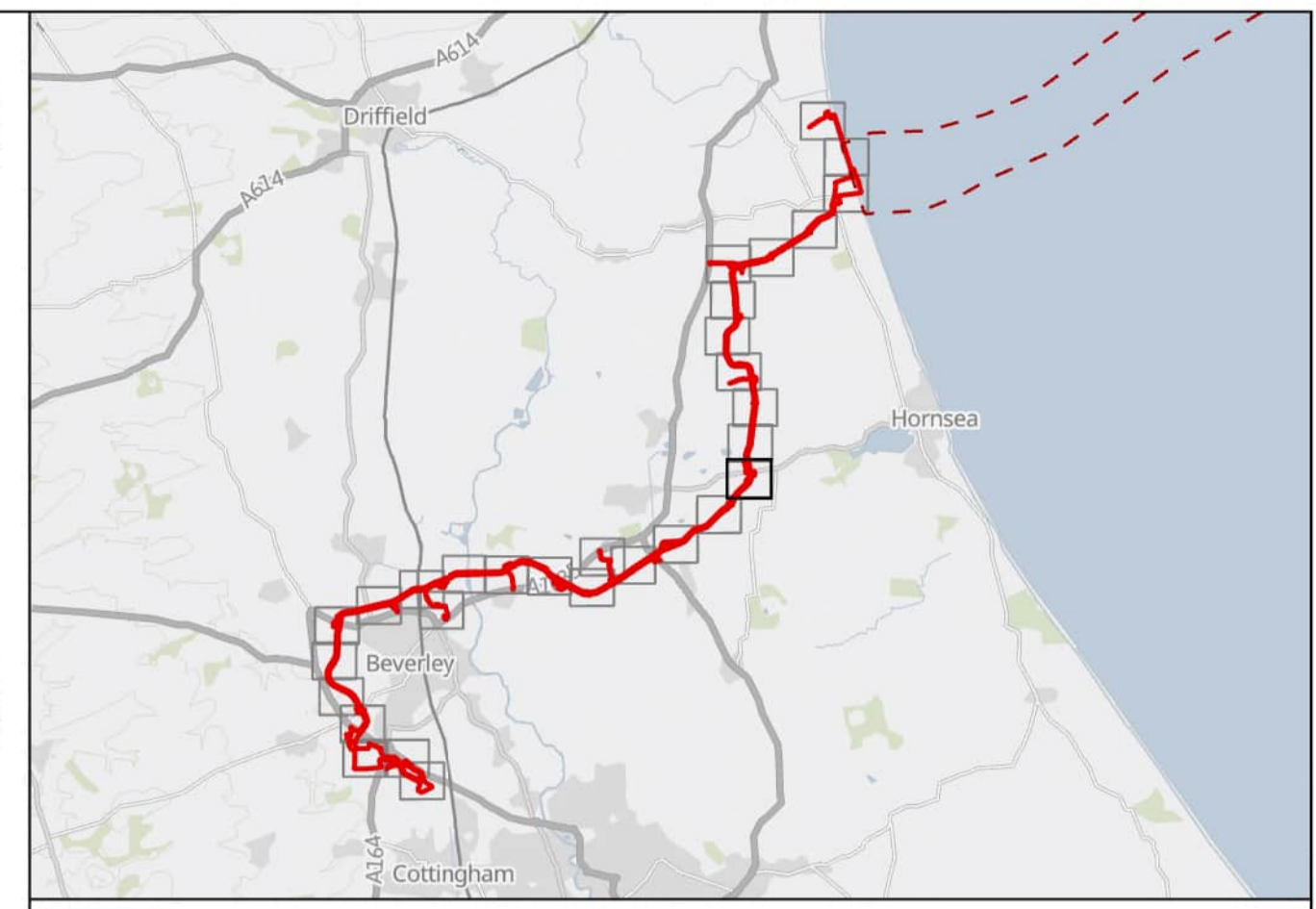
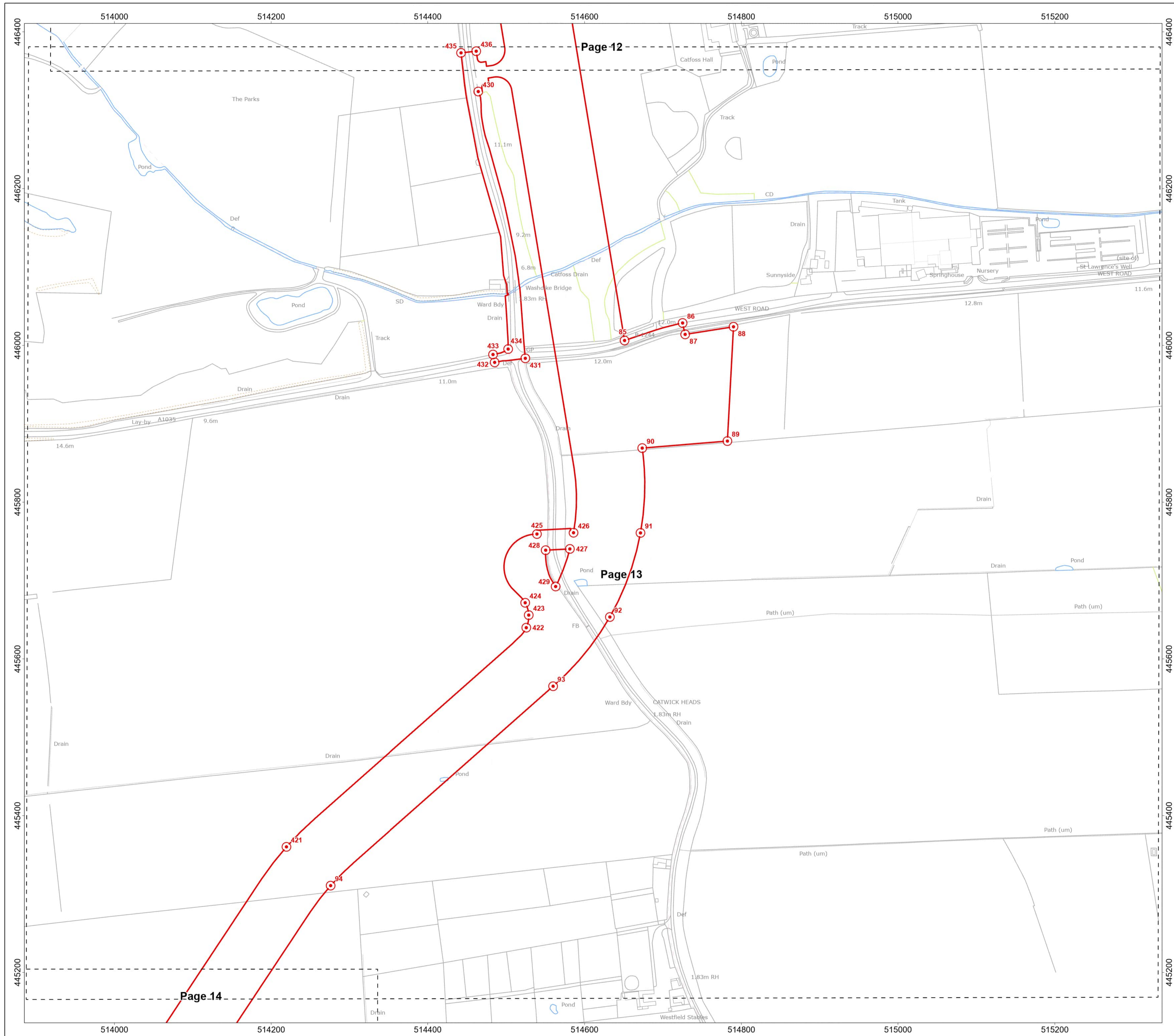
PROJECT TITLE
Dogger Bank South Offshore Wind Farms

DRAWING TITLE
Onshore Order Limits & Grid Co-ordinates

DRAWING NUMBER: **PC2340-RHD-ON-ZZ-DR-Z-0590** PAGE NUMBER: **Page 12 of 32**

VER	DATE	REMARKS	DRAW	CHEK	APRD
0.1	01/11/2023	First Issue	SB	ND	RH
0.2	30/11/2023	Second Issue	SB	ND	RH
0.3	12/12/2023	Third Issue	SB	ND	RH
0.4	23/02/2024	Forth Issue	SB	ND	RH
0.5	08/03/2024	Fifth Issue	SB	ND	RH





- Onshore Order Limits
- ⊙ Onshore Order Limits Node Point
- Sheet Boundary

Due to the complexity of the boundary shapes, only key coordinates are shown on this plan and displayed in the corresponding tables. Do not recreate any boundaries based on coordinates in the tables. If detail boundaries are required, please contact RWE Renewables


MAP NOTES / DATA SOURCES:
 Contains OS data © Crown Copyright and database right 2023
 Contains data from OS Zoomstack
 © Crown copyright and database rights 2024 Ordnance Survey 0100031673
 Contains public sector information licensed under the Open Government Licence v3.0
 Not to be used for Navigation.

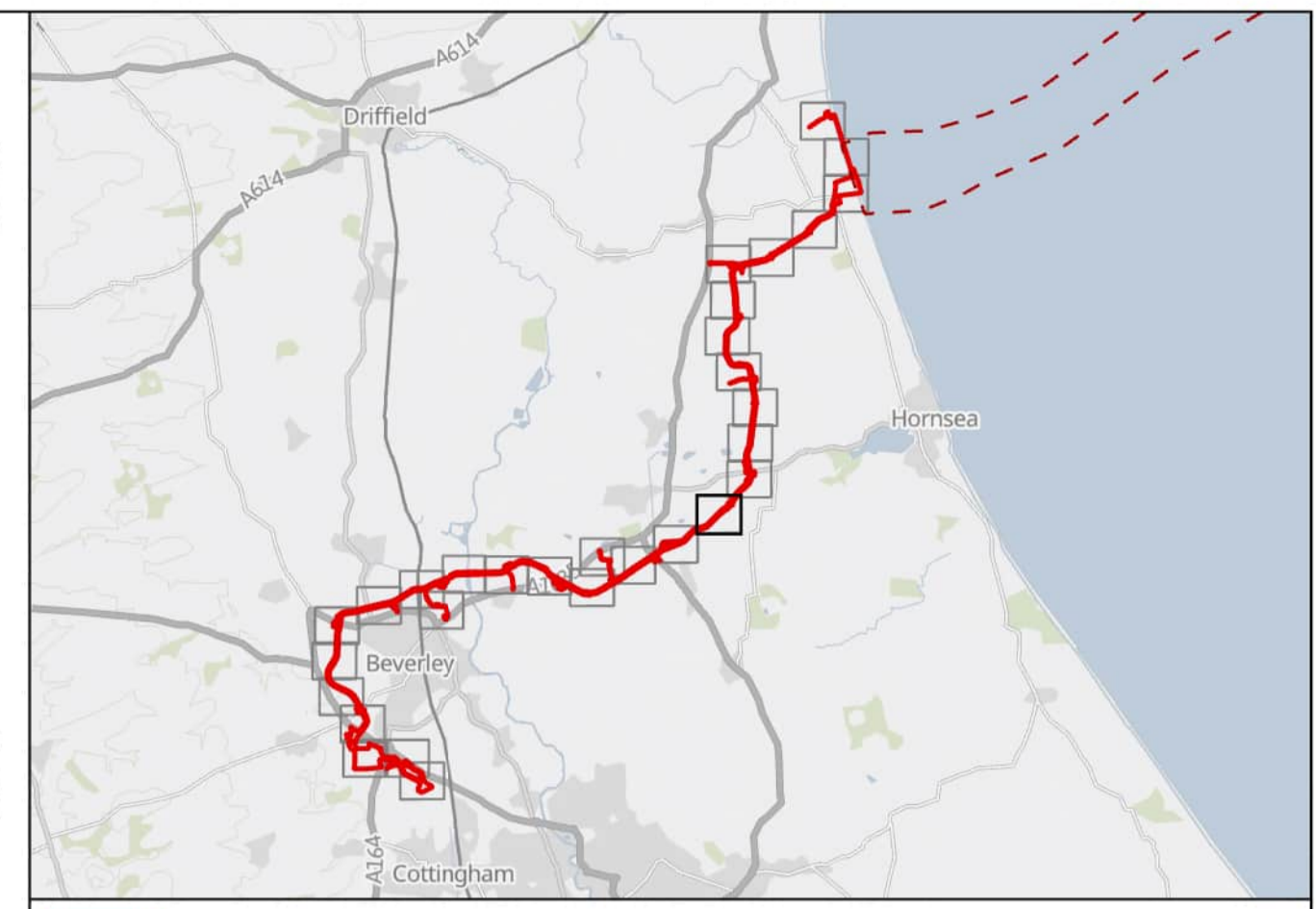
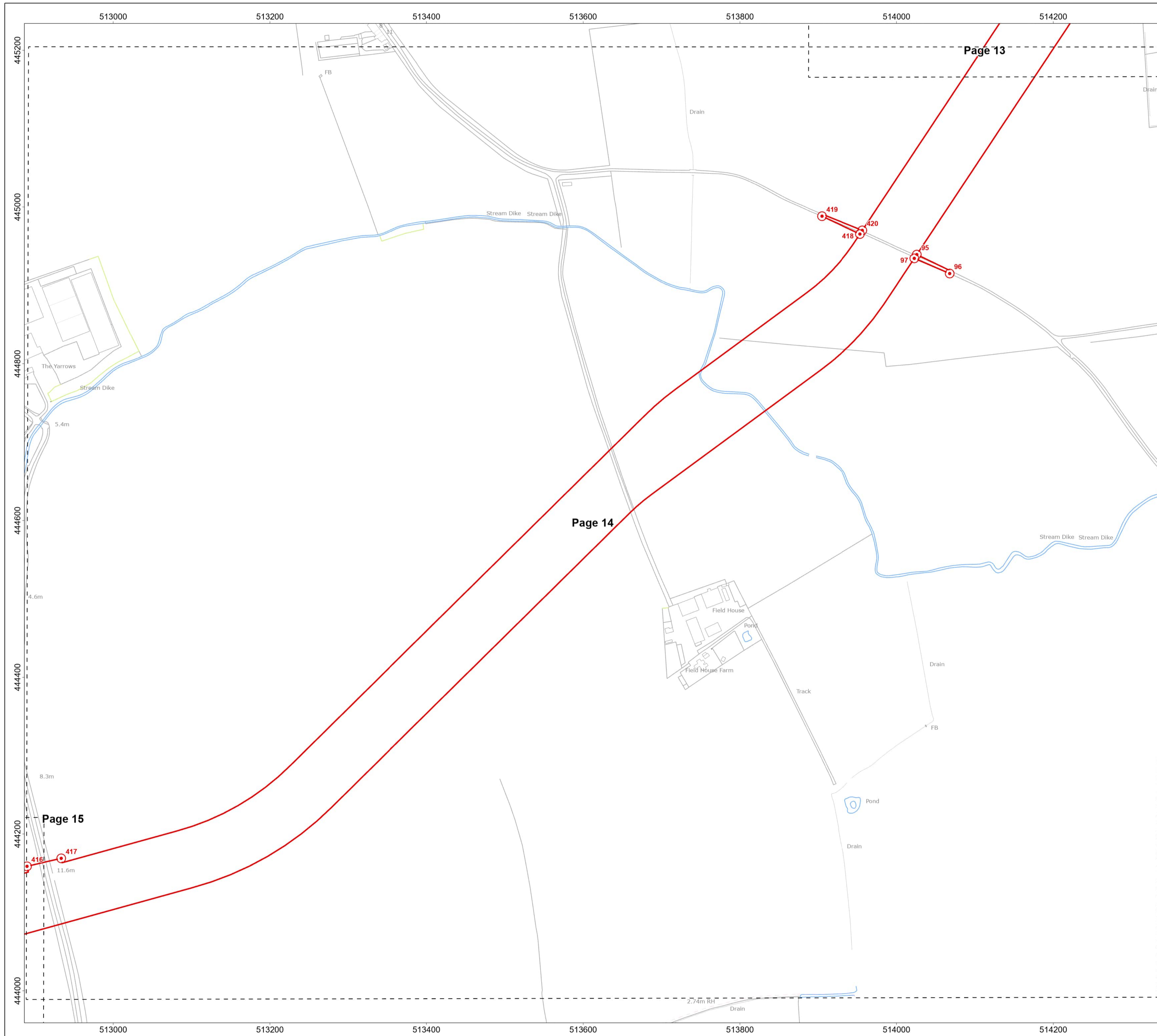
PROJECT TITLE
Dogger Bank South Offshore Wind Farms

DRAWING TITLE
Onshore Order Limits & Grid Co-ordinates

DRAWING NUMBER: PC2340-RHD-ON-ZZ-DR-Z-0590 **PAGE NUMBER:** Page 13 of 32

VER	DATE	REMARKS	DRAW	CHEK	APRD
0.1	01/11/2023	First Issue	SB	ND	RH
0.2	30/11/2023	Second Issue	SB	ND	RH
0.3	12/12/2023	Third Issue	SB	ND	RH
0.4	23/02/2024	Forth Issue	SB	ND	RH
0.5	08/03/2024	Fifth Issue	SB	ND	RH





- Onshore Order Limits
- ⊙ Onshore Order Limits Node Point
- Sheet Boundary

Due to the complexity of the boundary shapes, only key coordinates are shown on this plan and displayed in the corresponding tables. Do not recreate any boundaries based on coordinates in the tables. If detail boundaries are required, please contact RWE Renewables


MAP NOTES / DATA SOURCES:
 Contains OS data © Crown Copyright and database right 2023
 Contains data from OS Zoomstack
 © Crown copyright and database rights 2024 Ordnance Survey 0100031673
 Contains public sector information licensed under the Open Government Licence v3.0
 Not to be used for Navigation.

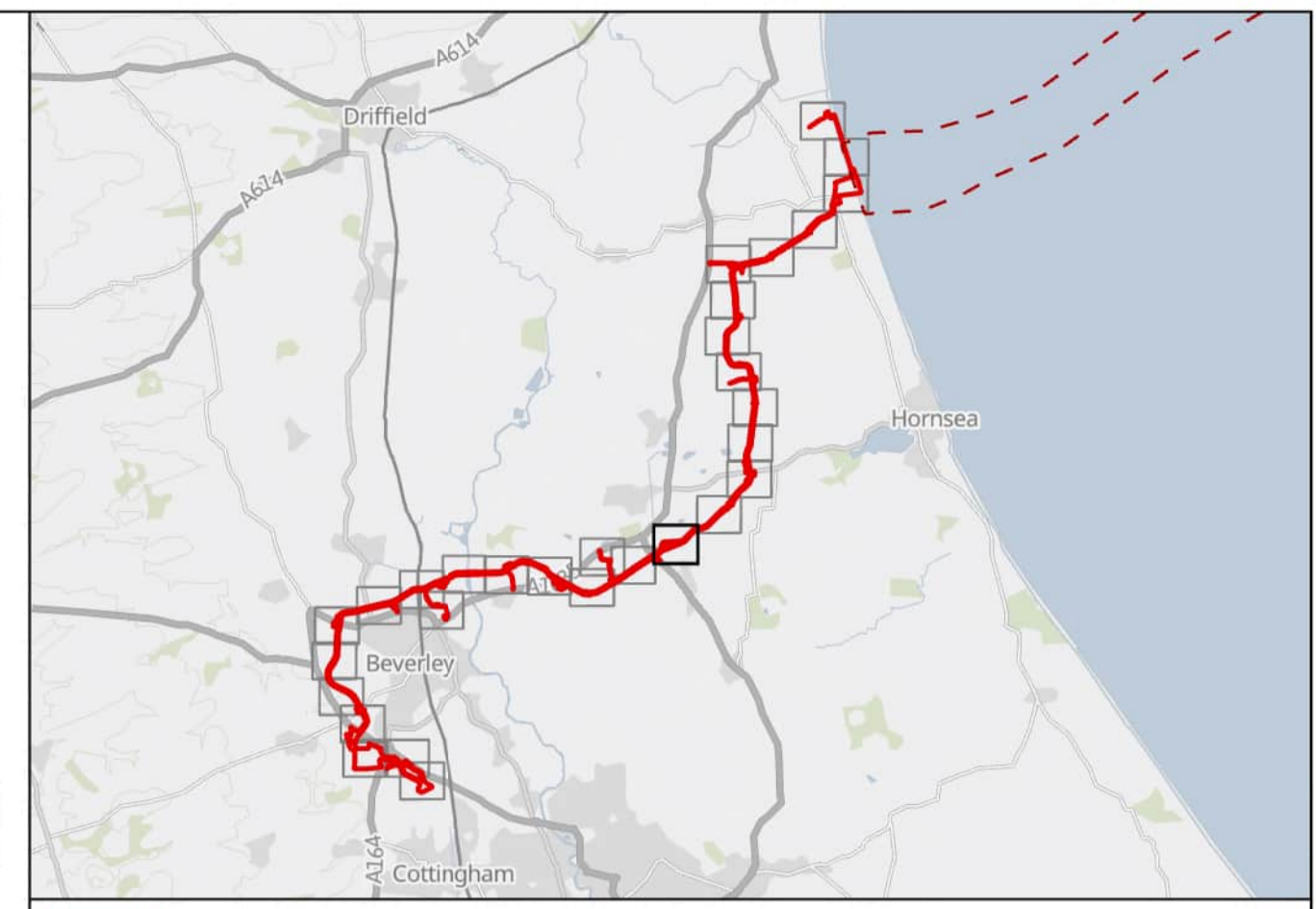
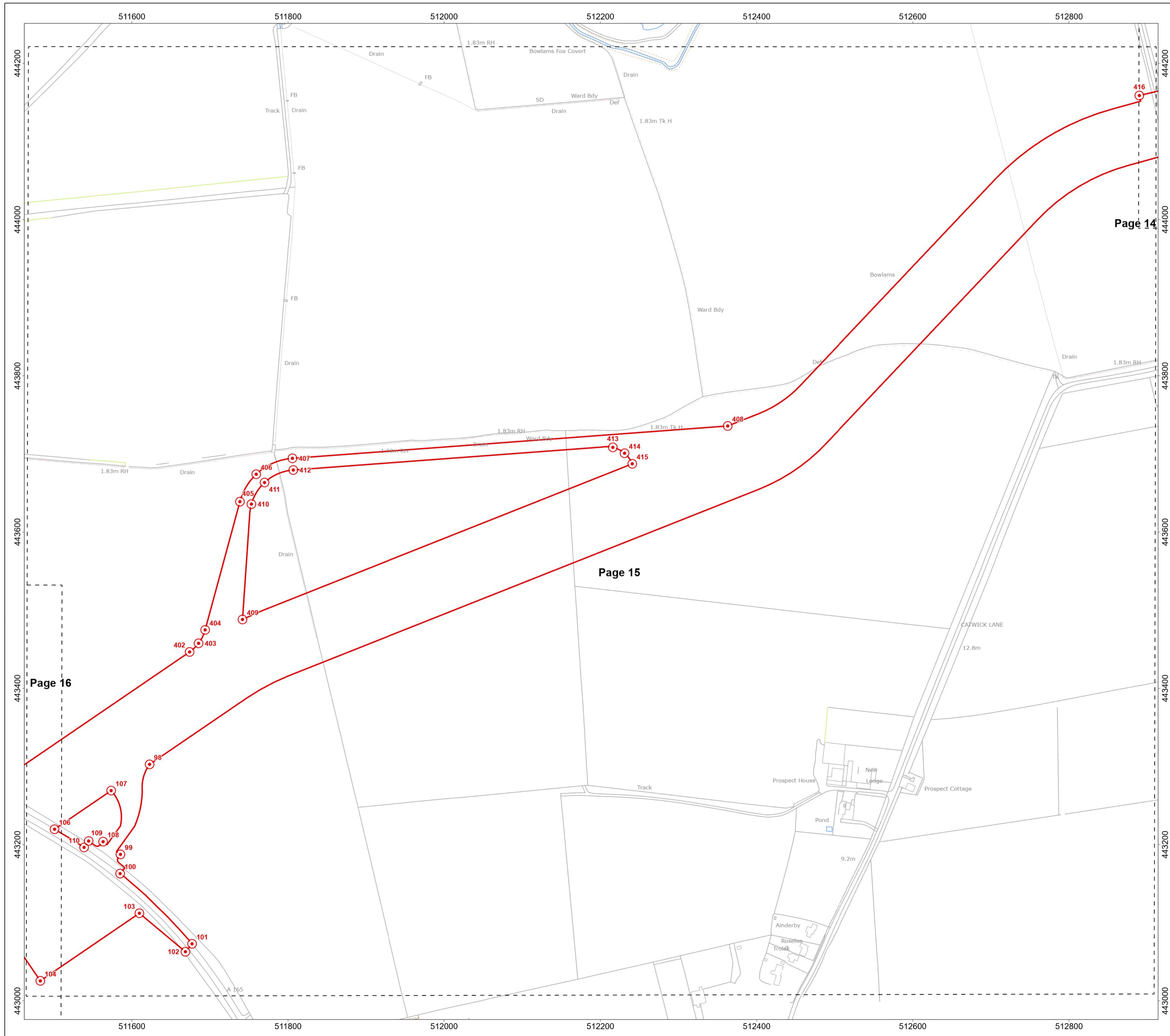
PROJECT TITLE
Dogger Bank South Offshore Wind Farms

DRAWING TITLE
Onshore Order Limits & Grid Co-ordinates

DRAWING NUMBER: PC2340-RHD-ON-ZZ-DR-Z-0590 **PAGE NUMBER:** Page 14 of 32

VER	DATE	REMARKS	DRAW	CHEK	APRD
0.1	01/11/2023	First Issue	SB	ND	RH
0.2	30/11/2023	Second Issue	SB	ND	RH
0.3	12/12/2023	Third Issue	SB	ND	RH
0.4	23/02/2024	Forth Issue	SB	ND	RH
0.5	08/03/2024	Fifth Issue	SB	ND	RH





- Onshore Order Limits
- ⊙ Onshore Order Limits Node Point
- Sheet Boundary

Due to the complexity of the boundary shapes, only key coordinates are shown on this plan and displayed in the corresponding tables. Do not recreate any boundaries based on coordinates in the tables. If detail boundaries are required, please contact RWE Renewables



MAP NOTES / DATA SOURCES:
 Contains OS data © Crown Copyright and database right 2023
 Contains data from OS Zoomstack
 © Crown copyright and database rights 2024 Ordnance Survey 0100031673
 Contains public sector information licensed under the Open Government Licence v3.0
 Not to be used for Navigation.

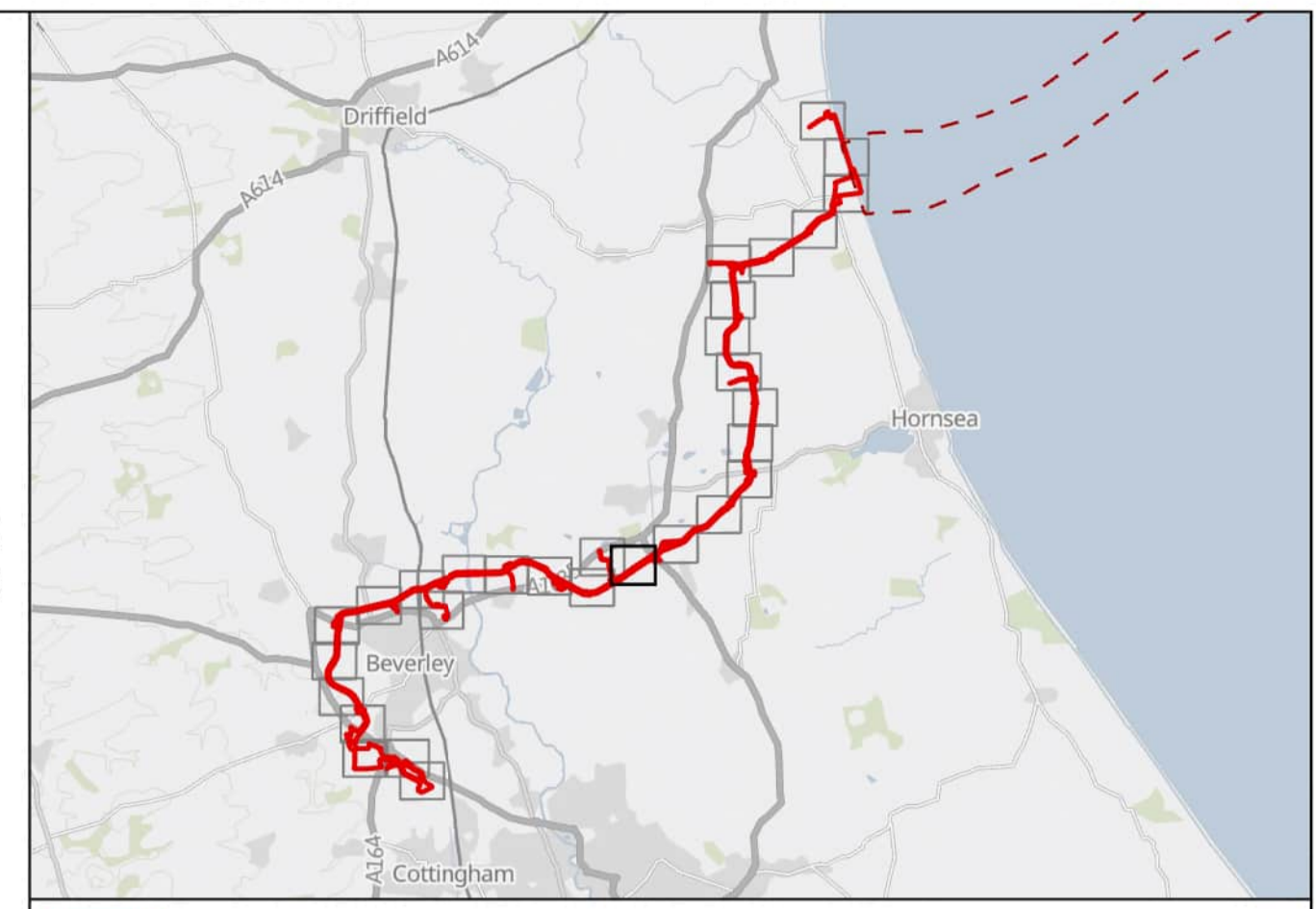
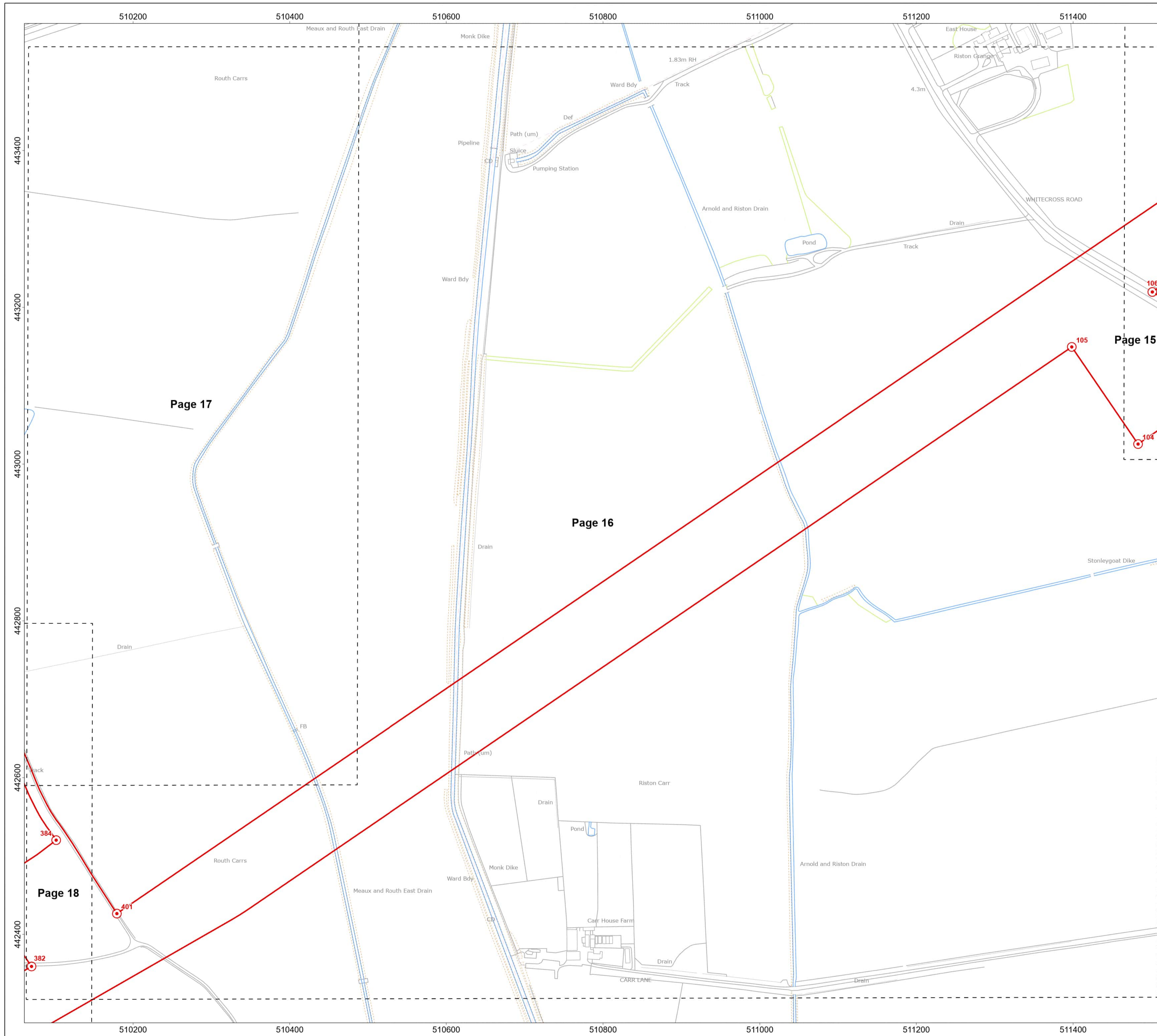
PROJECT TITLE
Dogger Bank South Offshore Wind Farms

DRAWING TITLE
Onshore Order Limits & Grid Co-ordinates

DRAWING NUMBER: PC2340-RHD-ON-ZZ-DR-Z-0590 **PAGE NUMBER:** Page 15 of 32

VER	DATE	REMARKS	DRAW	CHEK	APRD
0.1	01/11/2023	First Issue	SB	ND	RH
0.2	30/11/2023	Second Issue	SB	ND	RH
0.3	12/12/2023	Third Issue	SB	ND	RH
0.4	23/02/2024	Forth Issue	SB	ND	RH
0.5	08/03/2024	Fifth Issue	SB	ND	RH





- Onshore Order Limits
- Onshore Order Limits Node Point
- Sheet Boundary

Due to the complexity of the boundary shapes, only key coordinates are shown on this plan and displayed in the corresponding tables. Do not recreate any boundaries based on coordinates in the tables. If detail boundaries are required, please contact RWE Renewables



MAP NOTES / DATA SOURCES:
 Contains OS data © Crown Copyright and database right 2023
 Contains data from OS Zoomstack
 © Crown copyright and database rights 2024 Ordnance Survey 0100031673
 Contains public sector information licensed under the Open Government Licence v3.0
 Not to be used for navigation.

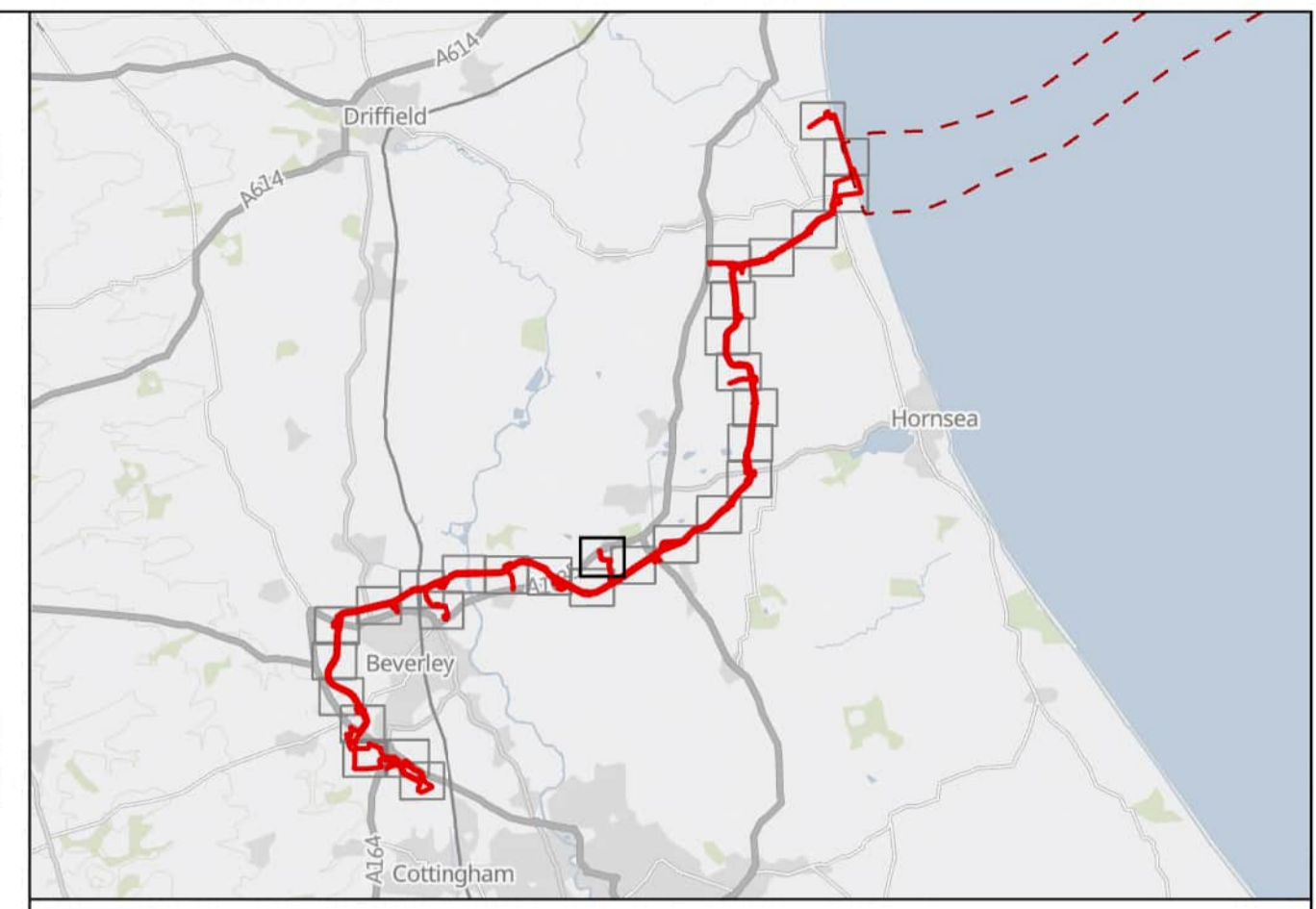
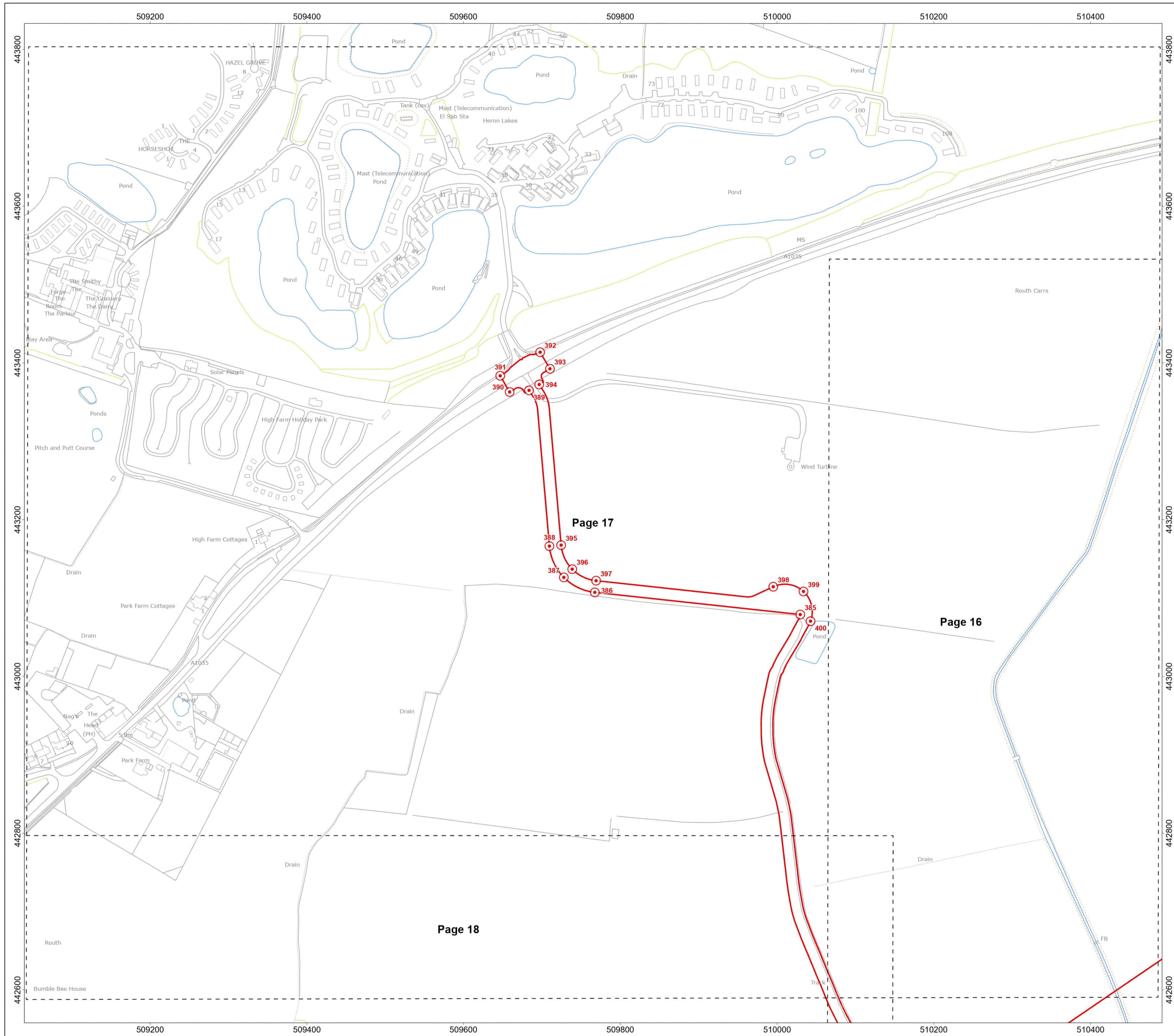
PROJECT TITLE
Dogger Bank South Offshore Wind Farms

DRAWING TITLE
Onshore Order Limits & Grid Co-ordinates

DRAWING NUMBER: PC2340-RHD-ON-ZZ-DR-Z-0590 **PAGE NUMBER:** Page 16 of 32

VER	DATE	REMARKS	DRAW	CHEK	APRD
0.1	01/11/2023	First Issue	SB	ND	RH
0.2	30/11/2023	Second Issue	SB	ND	RH
0.3	12/12/2023	Third Issue	SB	ND	RH
0.4	23/02/2024	Fourth Issue	SB	ND	RH
0.5	08/03/2024	Fifth Issue	SB	ND	RH





- Onshore Order Limits
- Onshore Order Limits Node Point
- Sheet Boundary

Due to the complexity of the boundary shapes, only key coordinates are shown on this plan and displayed in the corresponding tables. Do not recreate any boundaries based on coordinates in the tables. If detail boundaries are required, please contact RWE Renewables

MAP NOTES / DATA SOURCES:
 Contains OS data © Crown Copyright and database right 2023
 Contains data from OS Zoomstack
 © Crown copyright and database rights 2024 Ordnance Survey 0100031673
 Contains public sector information licensed under the Open Government Licence v3.0
 Not to be used for Navigation.

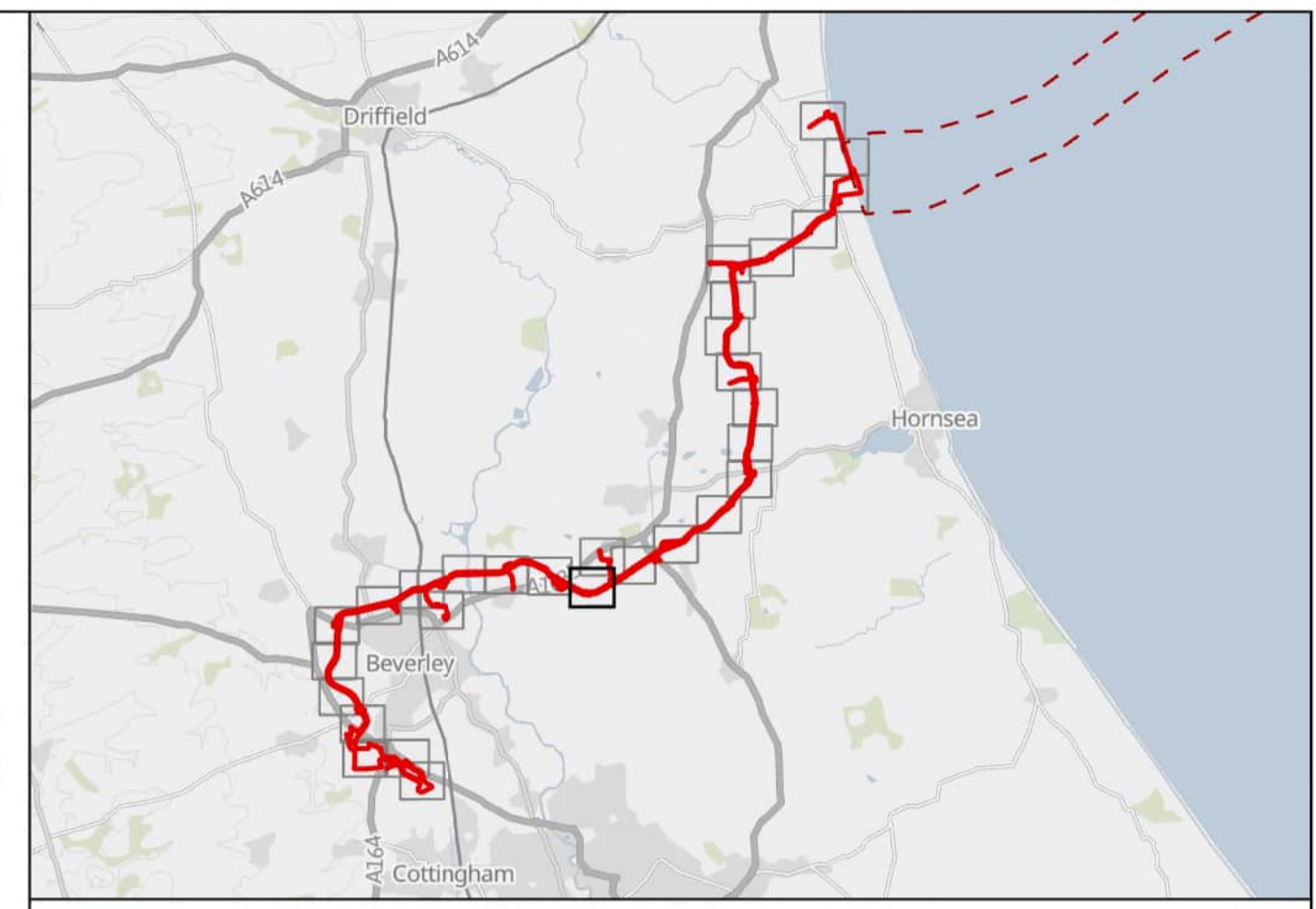
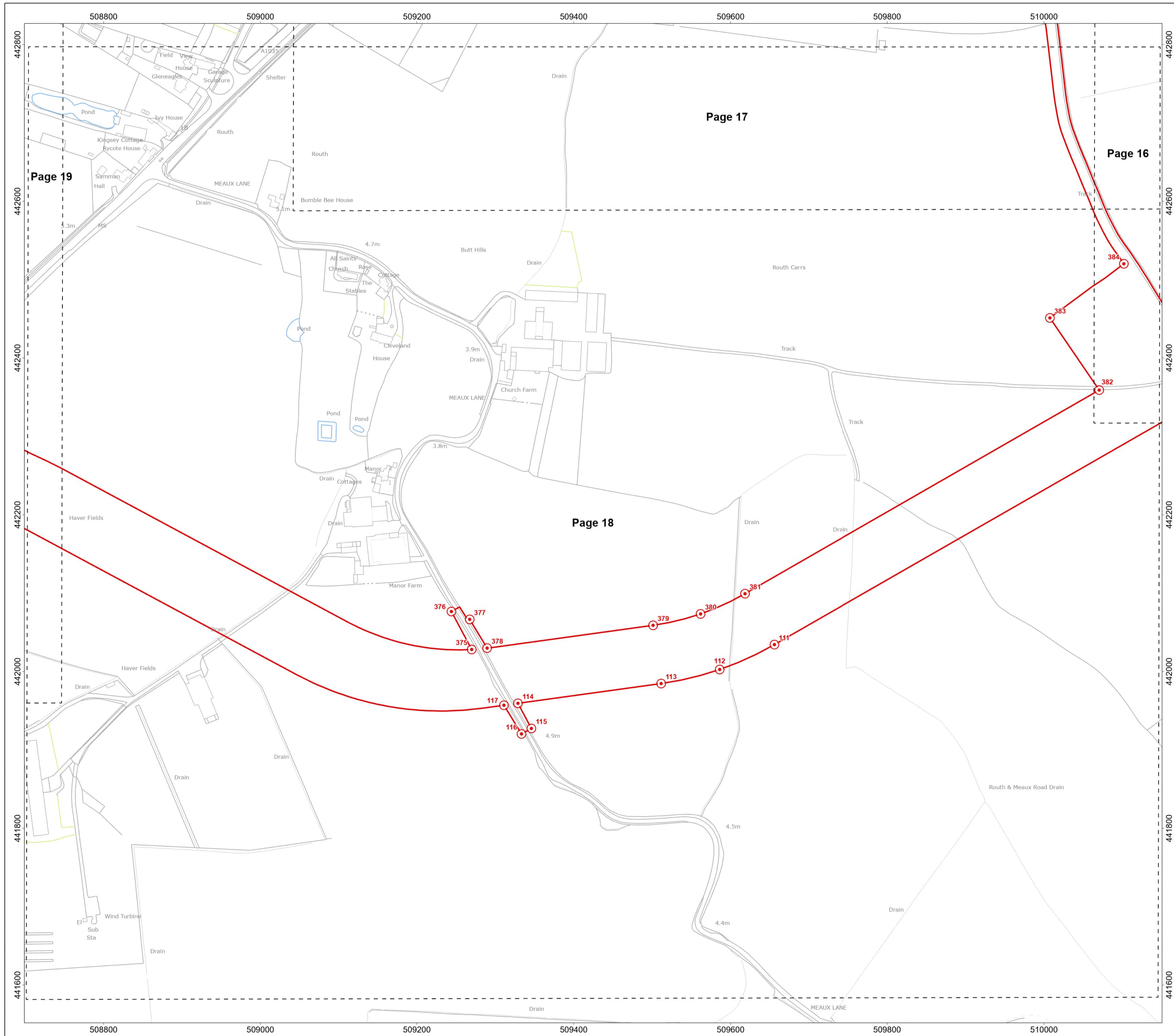
PROJECT TITLE
Dogger Bank South Offshore Wind Farms

DRAWING TITLE
Onshore Order Limits & Grid Co-ordinates

DRAWING NUMBER: PC2340-RHD-ON-ZZ-DR-Z-0590 **PAGE NUMBER:** Page 17 of 32

VER	DATE	REMARKS	DRAW	CHEK	APRD
0.1	01/11/2023	First Issue	SB	ND	RH
0.2	30/11/2023	Second Issue	SB	ND	RH
0.3	12/12/2023	Third Issue	SB	ND	RH
0.4	23/02/2024	Forth Issue	SB	ND	RH
0.5	08/03/2024	Fifth Issue	SB	ND	RH





- Onshore Order Limits
- ⊙ Onshore Order Limits Node Point
- Sheet Boundary

Due to the complexity of the boundary shapes, only key coordinates are shown on this plan and displayed in the corresponding tables. Do not recreate any boundaries based on coordinates in the tables. If detail boundaries are required, please contact RWE Renewables


MAP NOTES / DATA SOURCES:
 Contains OS data © Crown Copyright and database right 2023
 Contains data from OS Zoomstack
 © Crown copyright and database rights 2024 Ordnance Survey 0100031673
 Contains public sector information licensed under the Open Government Licence v3.0
 Not to be used for Navigation.

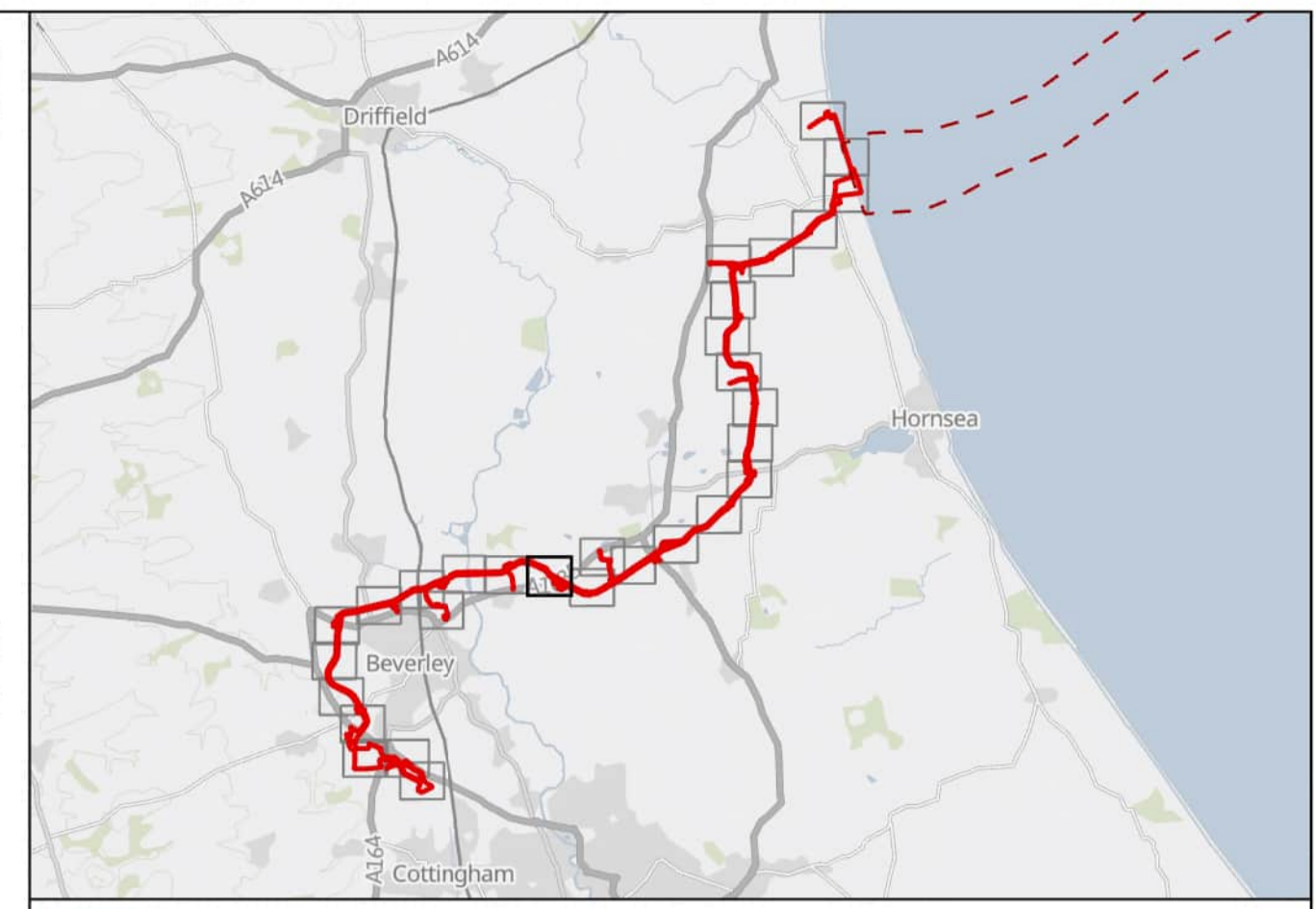
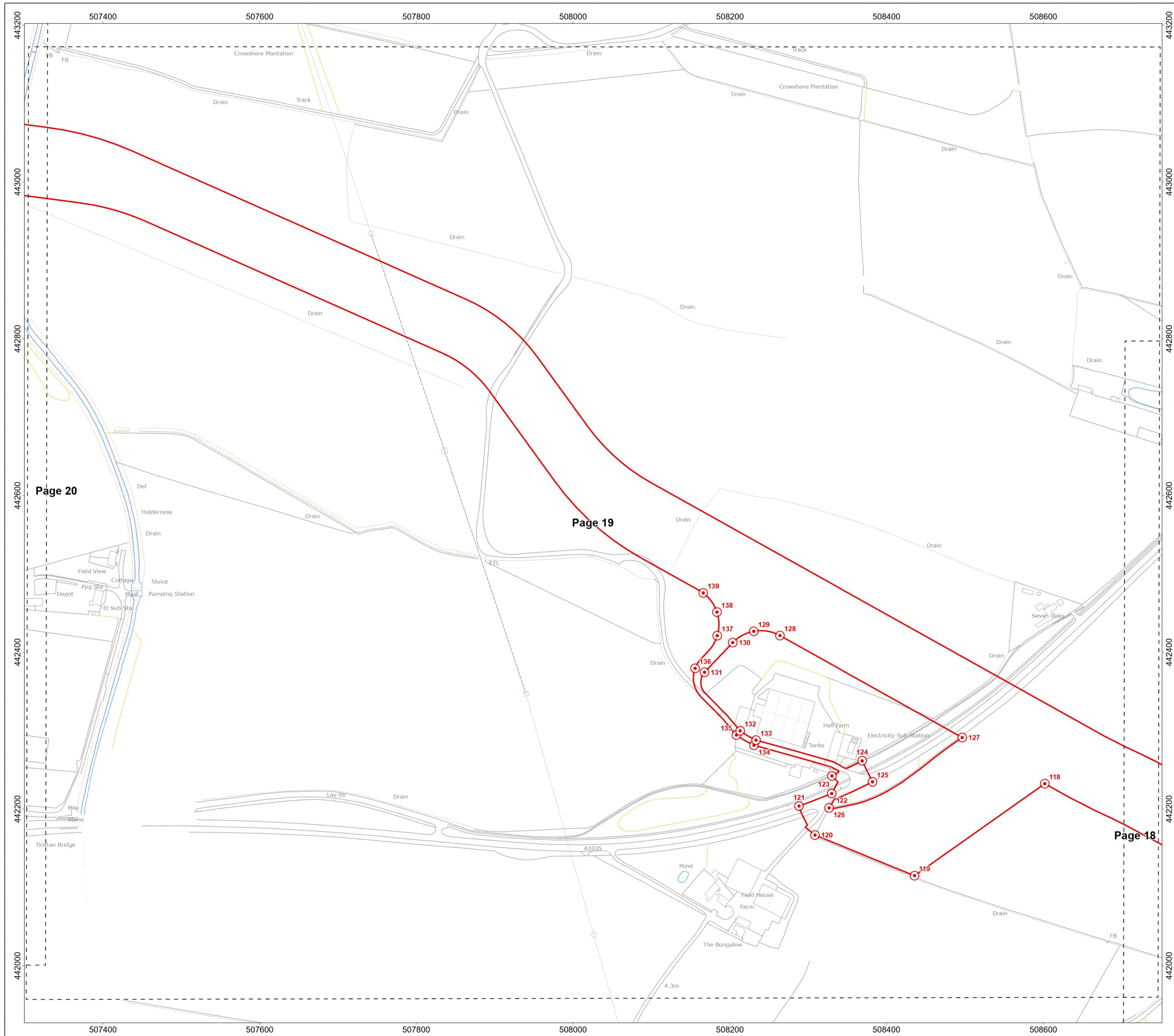
PROJECT TITLE
Dogger Bank South Offshore Wind Farms

DRAWING TITLE
Onshore Order Limits & Grid Co-ordinates

DRAWING NUMBER: PC2340-RHD-ON-ZZ-DR-Z-0590 **PAGE NUMBER:** Page 18 of 32

VER	DATE	REMARKS	DRAW	CHEK	APRD
0.1	01/11/2023	First Issue	SB	ND	RH
0.2	30/11/2023	Second Issue	SB	ND	RH
0.3	12/12/2023	Third Issue	SB	ND	RH
0.4	23/02/2024	Forth Issue	SB	ND	RH
0.5	08/03/2024	Fifth Issue	SB	ND	RH





- Onshore Order Limits
- Onshore Order Limits Node Point
- Sheet Boundary

Due to the complexity of the boundary shapes, only key coordinates are shown on this plan and displayed in the corresponding tables. Do not recreate any boundaries based on coordinates in the tables. If detail boundaries are required, please contact RWE Renewables



MAP NOTES / DATA SOURCES:
 Contains OS data © Crown Copyright and database right 2023
 Contains data from OS Zoomstack
 © Crown copyright and database rights 2024 Ordnance Survey 0100031673
 Contains public sector information licensed under the Open Government Licence v3.0
 Not to be used for Navigation.

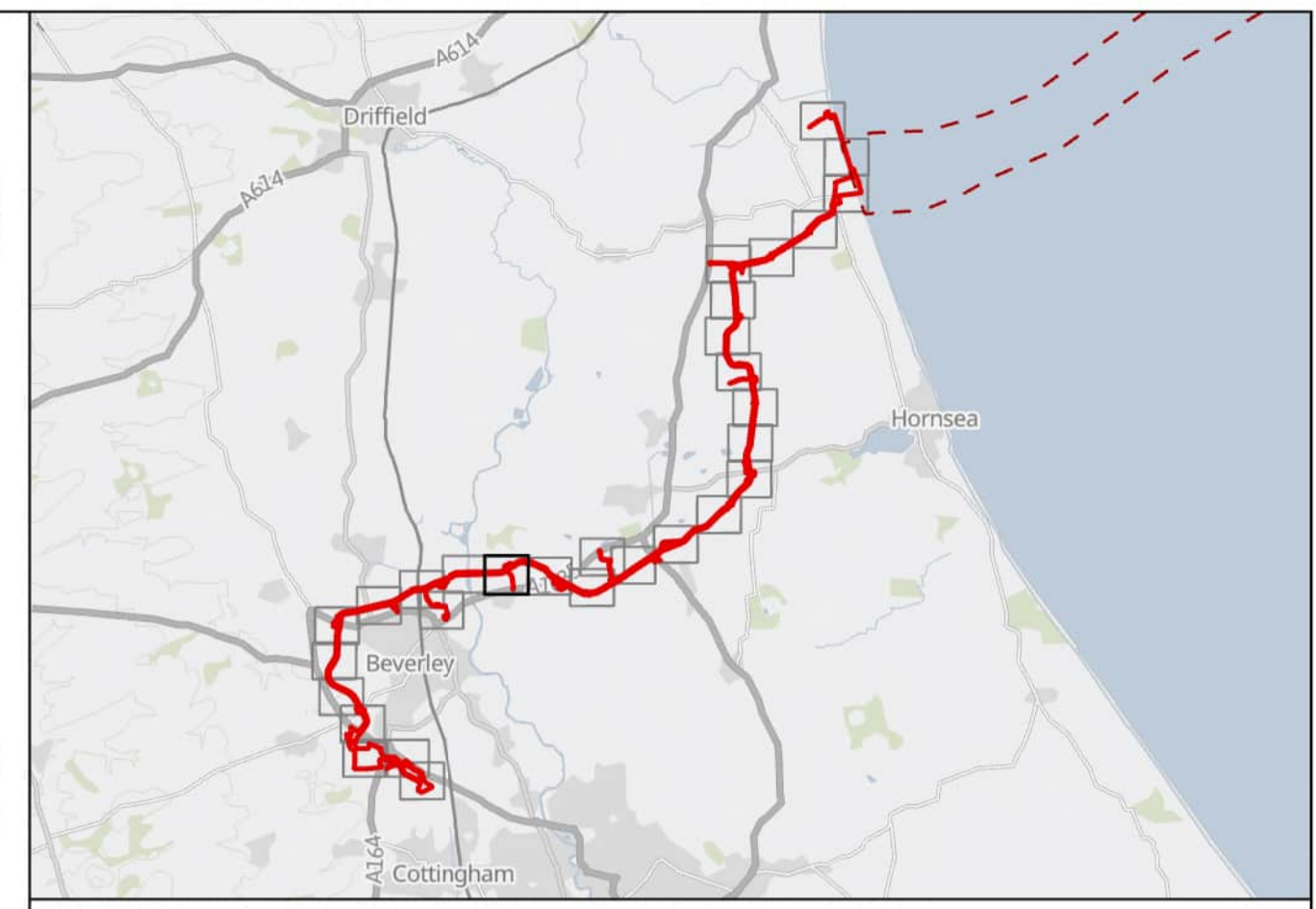
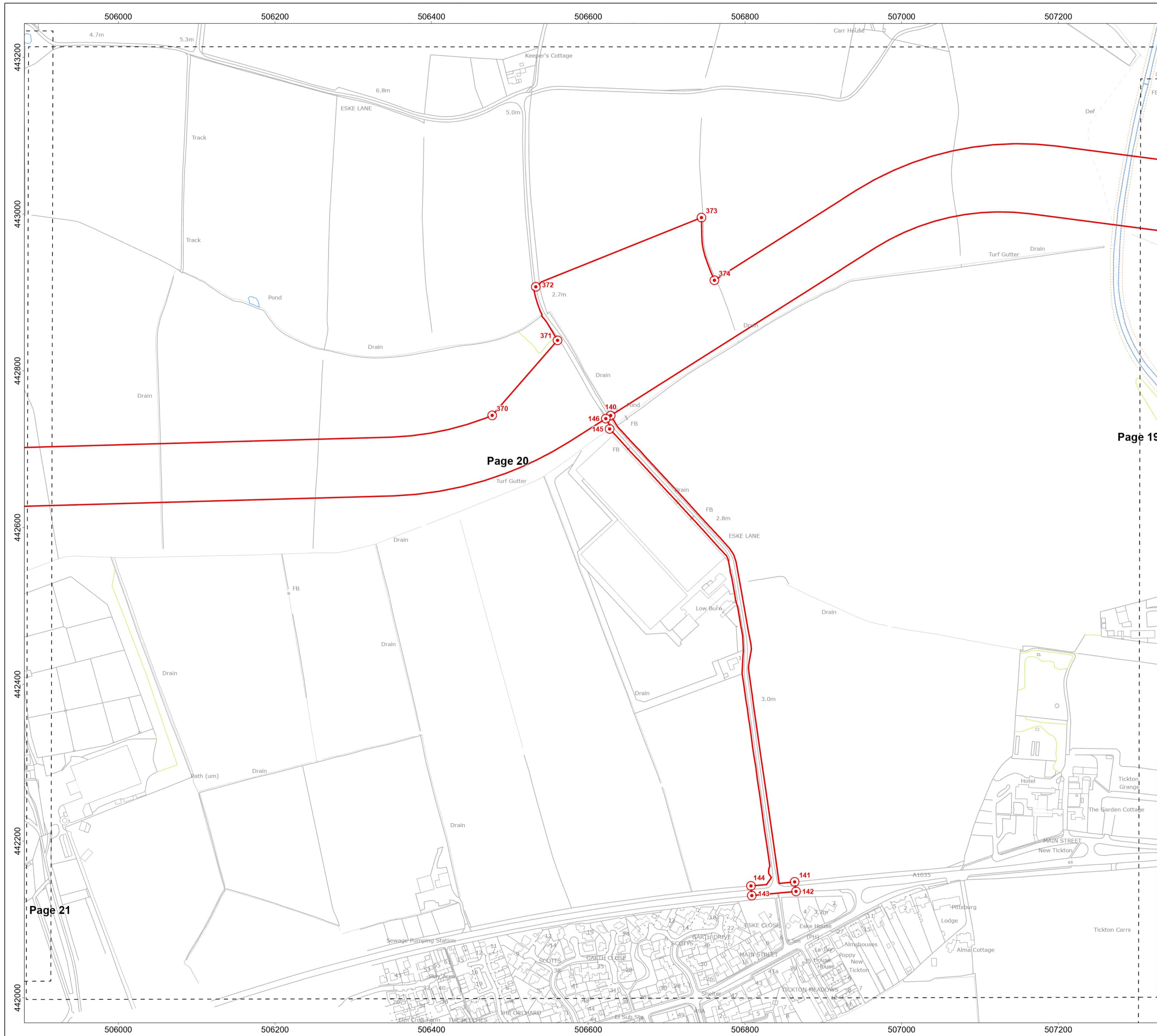
PROJECT TITLE
Dogger Bank South Offshore Wind Farms

DRAWING TITLE
Onshore Order Limits & Grid Co-ordinates

DRAWING NUMBER: PC2340-RHD-ON-ZZ-DR-Z-0590 **PAGE NUMBER:** Page 19 of 32

VER	DATE	REMARKS	DRAW	CHEK	APRD
0.1	01/11/2023	First Issue	SB	ND	RH
0.2	30/11/2023	Second Issue	SB	ND	RH
0.3	12/12/2023	Third Issue	SB	ND	RH
0.4	23/02/2024	Fourth Issue	SB	ND	RH
0.5	08/03/2024	Fifth Issue	SB	ND	RH





- Onshore Order Limits
- ⊙ Onshore Order Limits Node Point
- Sheet Boundary

Due to the complexity of the boundary shapes, only key coordinates are shown on this plan and displayed in the corresponding tables. Do not recreate any boundaries based on coordinates in the tables. If detail boundaries are required, please contact RWE Renewables


MAP NOTES / DATA SOURCES:
 Contains OS data © Crown Copyright and database right 2023
 Contains data from OS Zoomstack
 © Crown copyright and database rights 2024 Ordnance Survey 0100031673
 Contains public sector information licensed under the Open Government Licence v3.0
 Not to be used for Navigation.

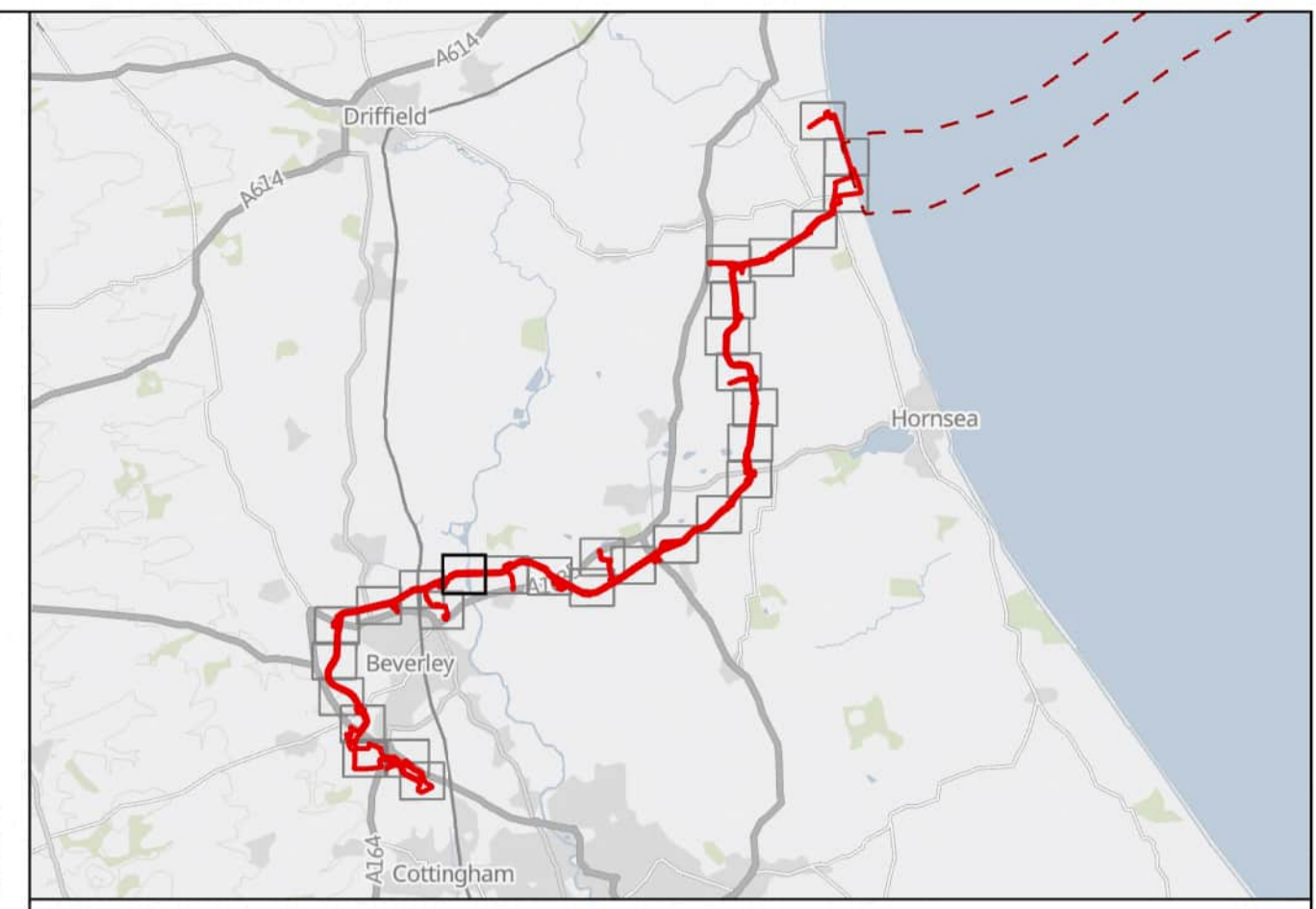
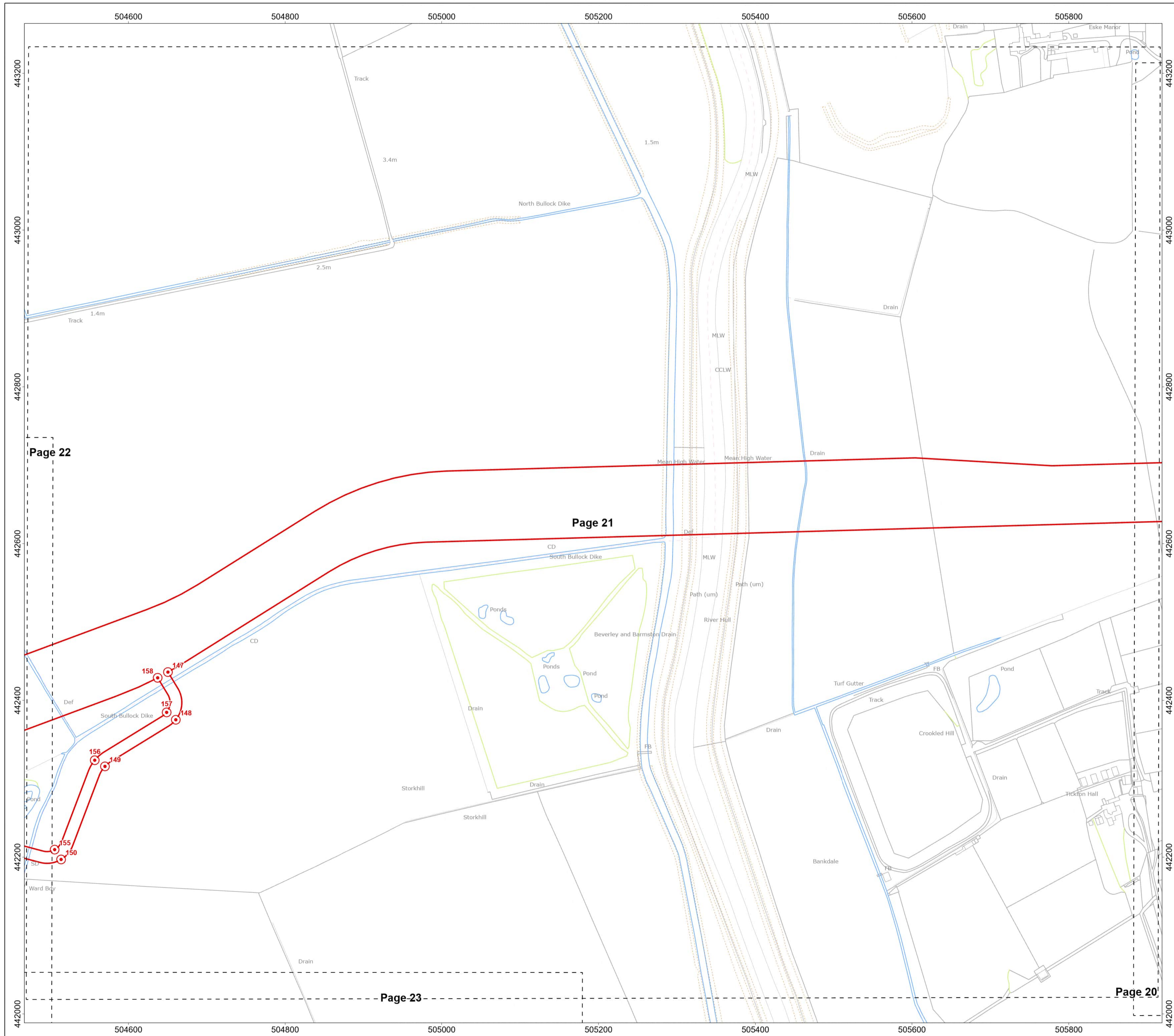
PROJECT TITLE
Dogger Bank South Offshore Wind Farms

DRAWING TITLE
Onshore Order Limits & Grid Co-ordinates

DRAWING NUMBER: PC2340-RHD-ON-ZZ-DR-Z-0590 **PAGE NUMBER:** Page 20 of 32

VER	DATE	REMARKS	DRAW	CHEK	APRD
0.1	01/11/2023	First Issue	SB	ND	RH
0.2	30/11/2023	Second Issue	SB	ND	RH
0.3	12/12/2023	Third Issue	SB	ND	RH
0.4	23/02/2024	Fourth Issue	SB	ND	RH
0.5	08/03/2024	Fifth Issue	SB	ND	RH





- Onshore Order Limits
- Onshore Order Limits Node Point
- Sheet Boundary

Due to the complexity of the boundary shapes, only key coordinates are shown on this plan and displayed in the corresponding tables. Do not recreate any boundaries based on coordinates in the tables. If detail boundaries are required, please contact RWE Renewables



MAP NOTES / DATA SOURCES:
 Contains OS data © Crown Copyright and database right 2023
 Contains data from OS Zoomstack
 © Crown copyright and database rights 2024 Ordnance Survey 0100031673
 Contains public sector information licensed under the Open Government Licence v3.0
 Not to be used for Navigation.

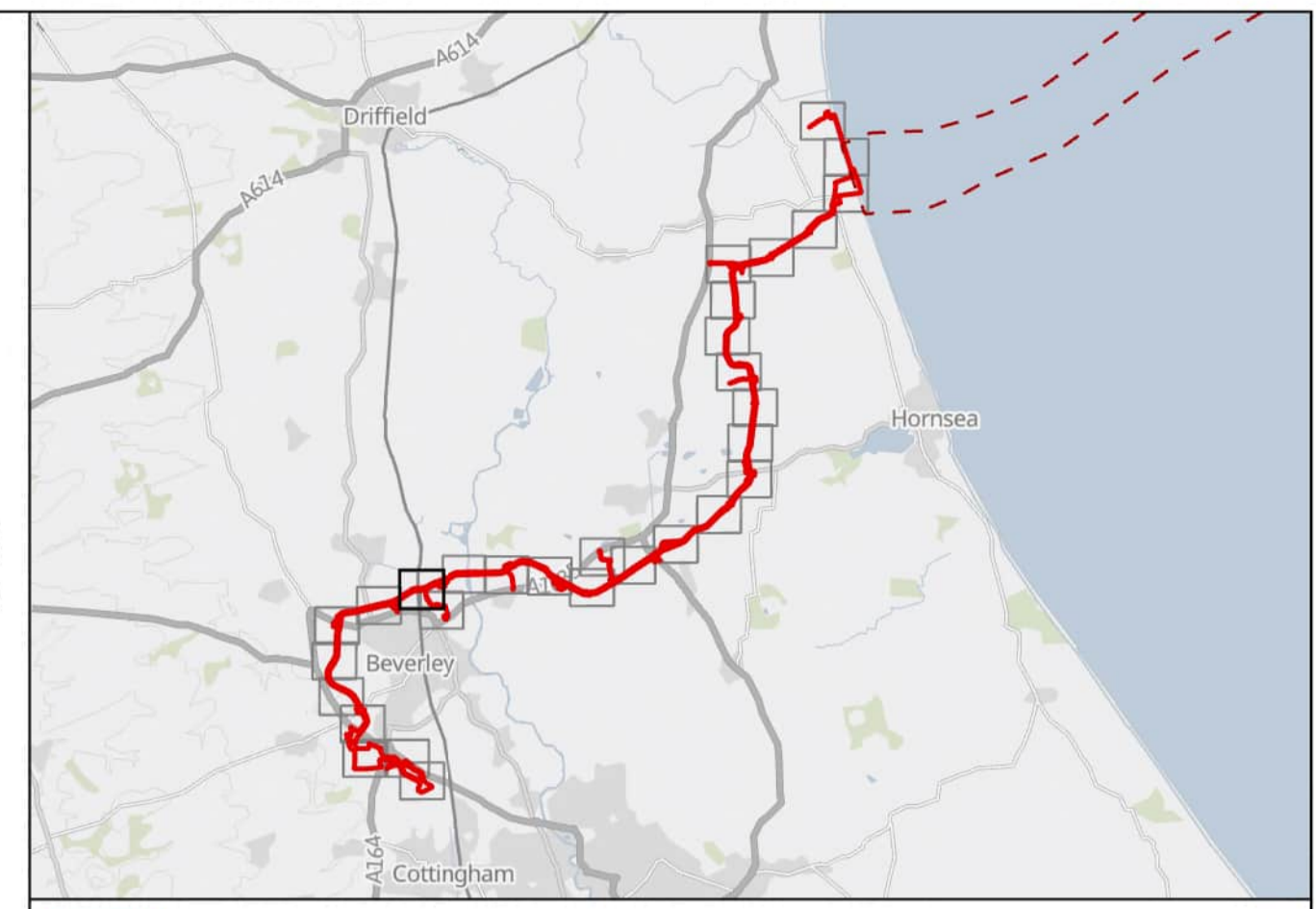
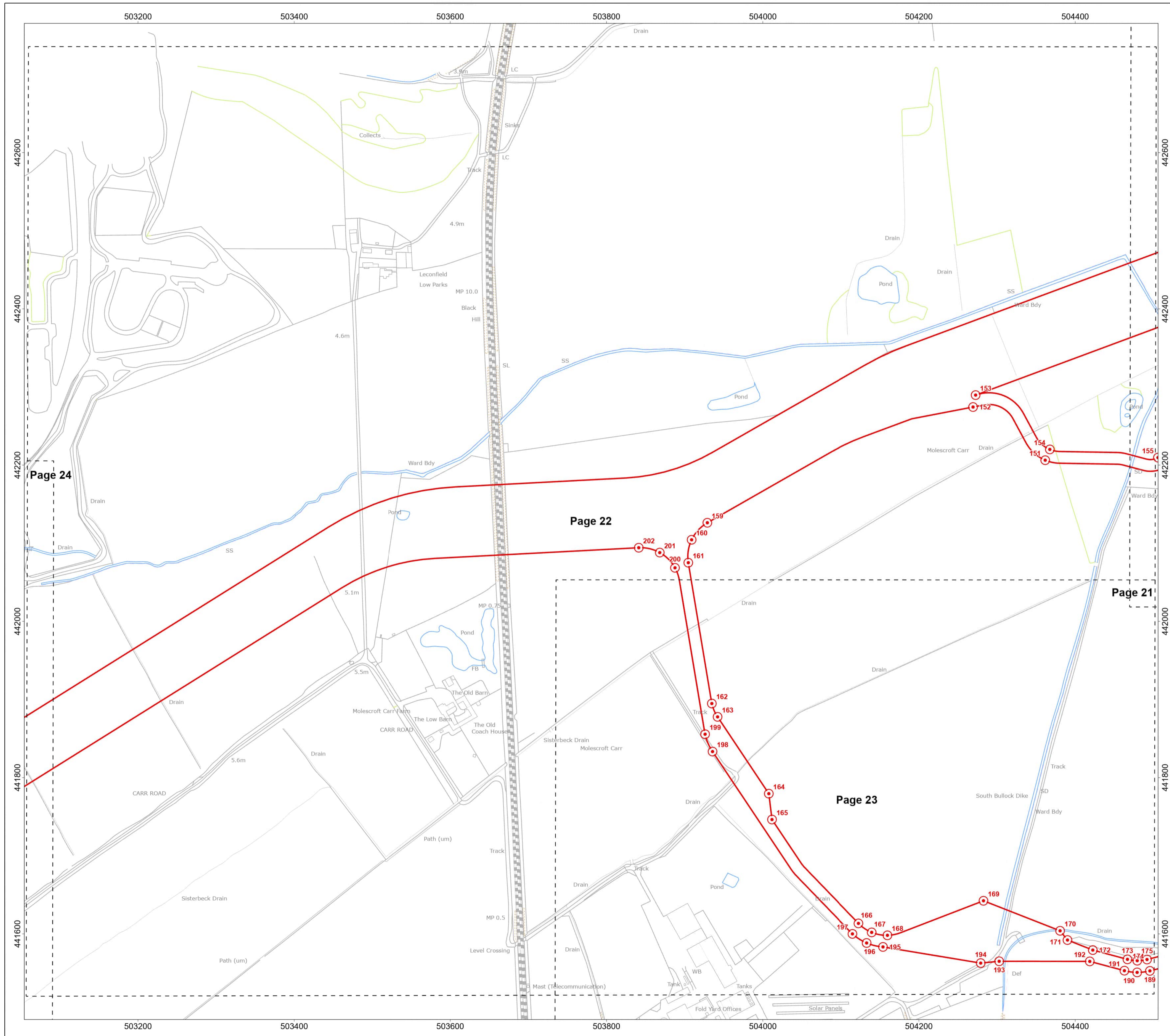
PROJECT TITLE
Dogger Bank South Offshore Wind Farms

DRAWING TITLE
Onshore Order Limits & Grid Co-ordinates

DRAWING NUMBER: PC2340-RHD-ON-ZZ-DR-Z-0590 **PAGE NUMBER:** Page 21 of 32

VER	DATE	REMARKS	DRAW	CHEK	APRD
0.1	01/11/2023	First Issue	SB	ND	RH
0.2	30/11/2023	Second Issue	SB	ND	RH
0.3	12/12/2023	Third Issue	SB	ND	RH
0.4	23/02/2024	Fourth Issue	SB	ND	RH
0.5	08/03/2024	Fifth Issue	SB	ND	RH





- Onshore Order Limits
- Onshore Order Limits Node Point
- Sheet Boundary

Due to the complexity of the boundary shapes, only key coordinates are shown on this plan and displayed in the corresponding tables. Do not recreate any boundaries based on coordinates in the tables. If detail boundaries are required, please contact RWE Renewables



MAP NOTES / DATA SOURCES:
 Contains OS data © Crown Copyright and database right 2023
 Contains data from OS Zoomstack
 © Crown copyright and database rights 2024 Ordnance Survey 0100031673
 Contains public sector information licensed under the Open Government Licence v3.0
 Not to be used for Navigation.

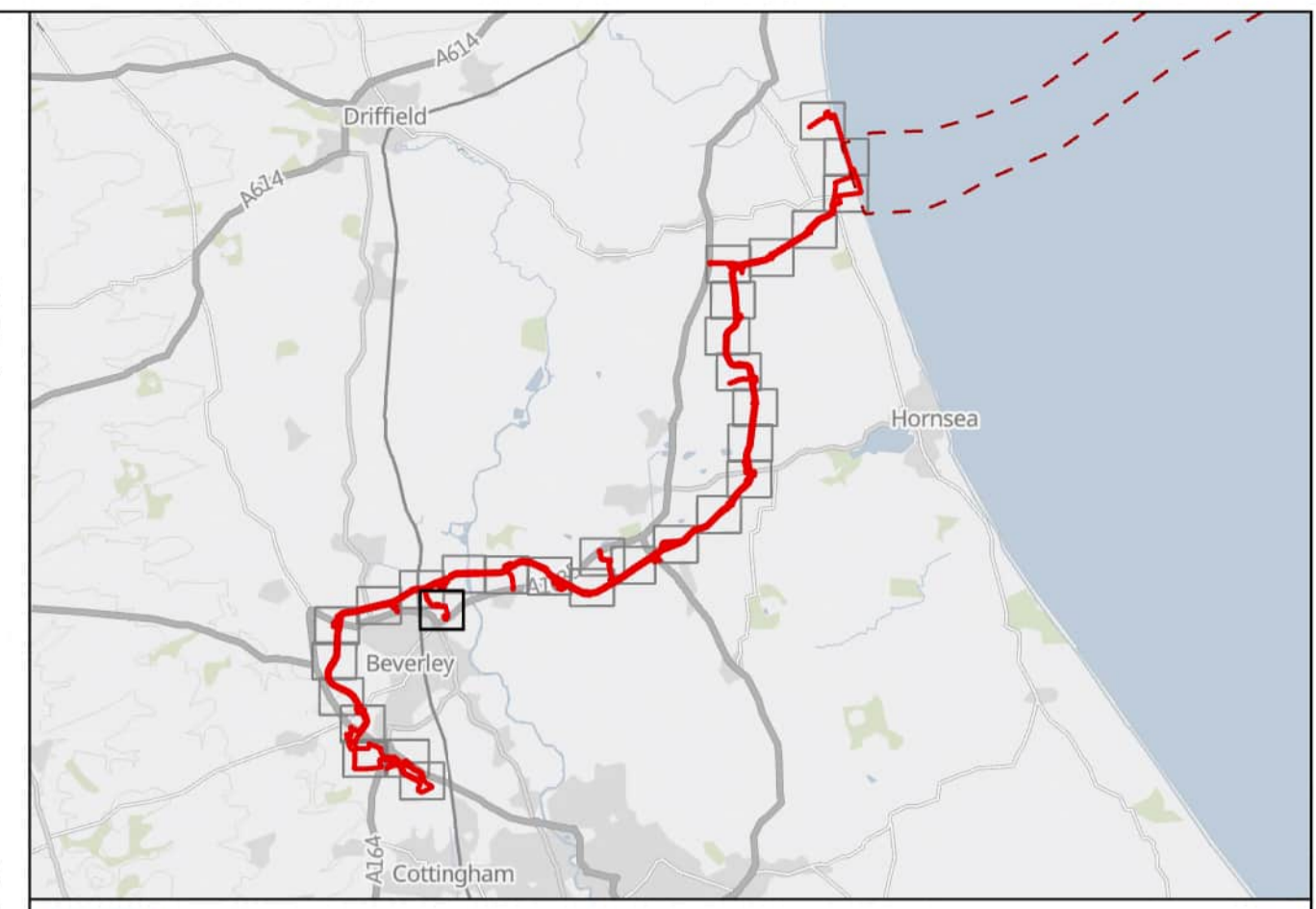
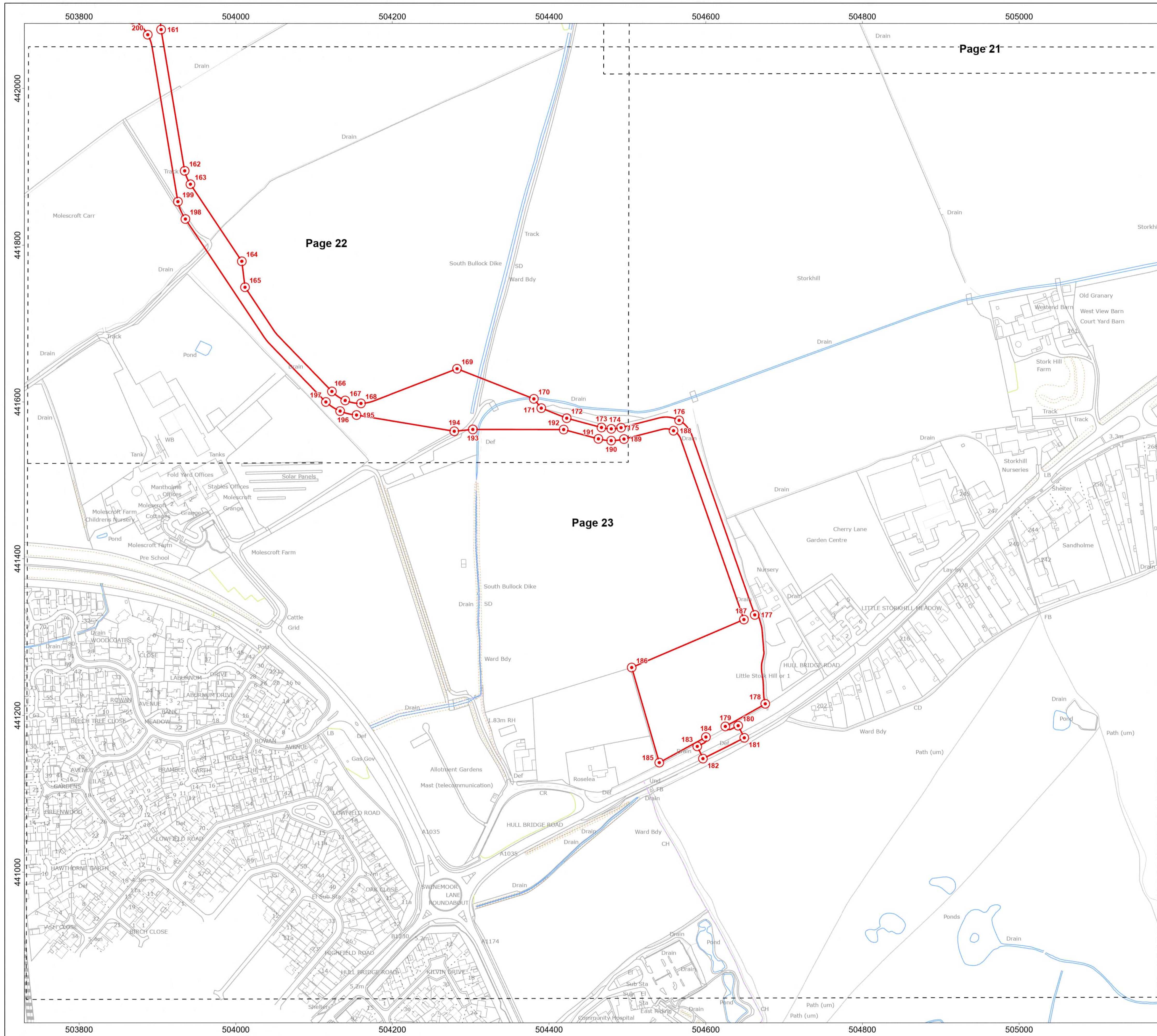
PROJECT TITLE
Dogger Bank South Offshore Wind Farms

DRAWING TITLE
Onshore Order Limits & Grid Co-ordinates

DRAWING NUMBER: PC2340-RHD-ON-ZZ-DR-Z-0590 **PAGE NUMBER:** Page 22 of 32

VER	DATE	REMARKS	DRAW	CHEK	APRD
0.1	01/11/2023	First Issue	SB	ND	RH
0.2	30/11/2023	Second Issue	SB	ND	RH
0.3	12/12/2023	Third Issue	SB	ND	RH
0.4	23/02/2024	Forth Issue	SB	ND	RH
0.5	08/03/2024	Fifth Issue	SB	ND	RH





- Onshore Order Limits
- ⊙ Onshore Order Limits Node Point
- Sheet Boundary

Due to the complexity of the boundary shapes, only key coordinates are shown on this plan and displayed in the corresponding tables. Do not recreate any boundaries based on coordinates in the tables. If detail boundaries are required, please contact RWE Renewables


MAP NOTES / DATA SOURCES:
 Contains OS data © Crown Copyright and database right 2023
 Contains data from OS Zoomstack
 © Crown copyright and database rights 2024 Ordnance Survey 0100031673
 Contains public sector information licensed under the Open Government Licence v3.0
 Not to be used for Navigation.

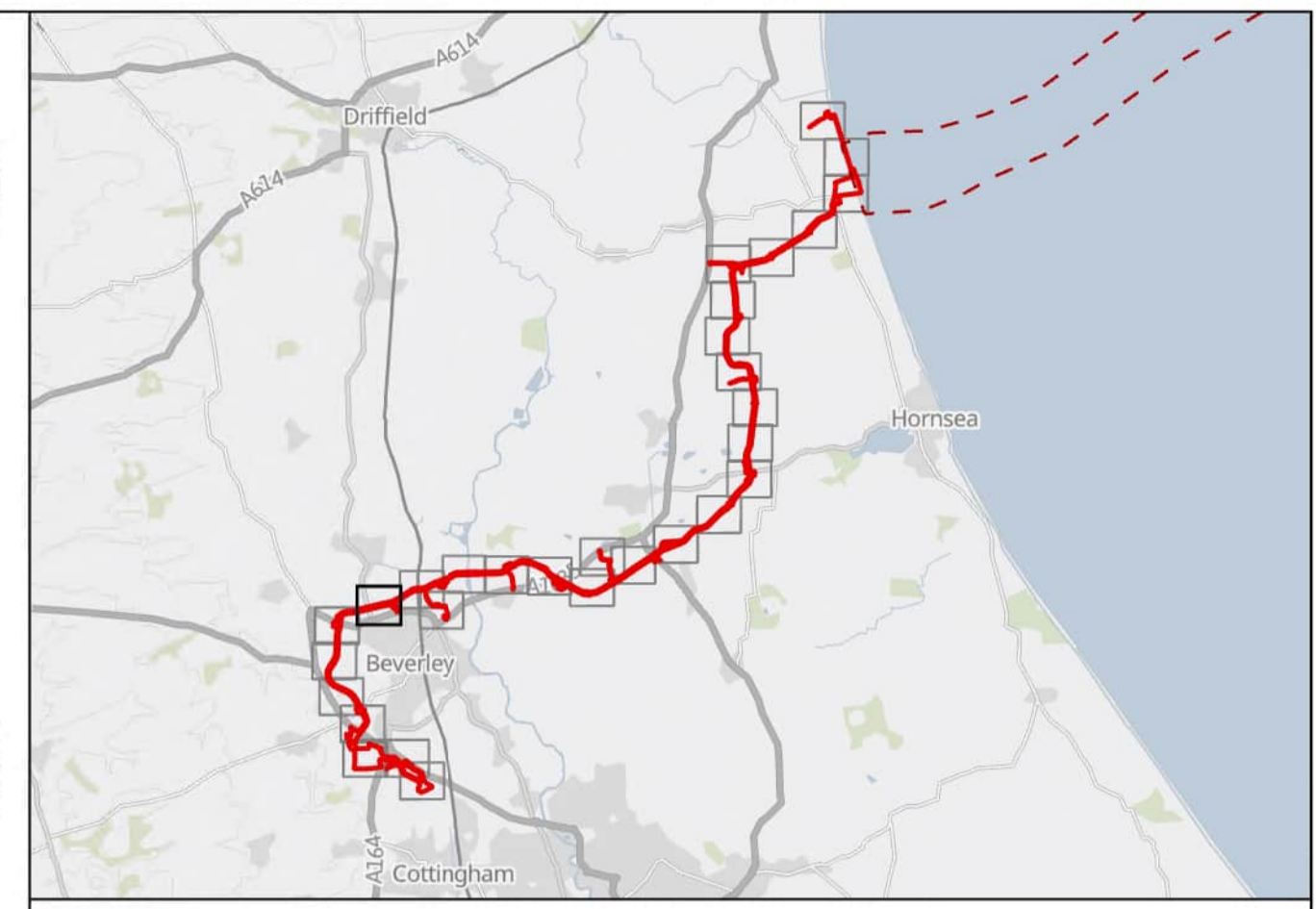
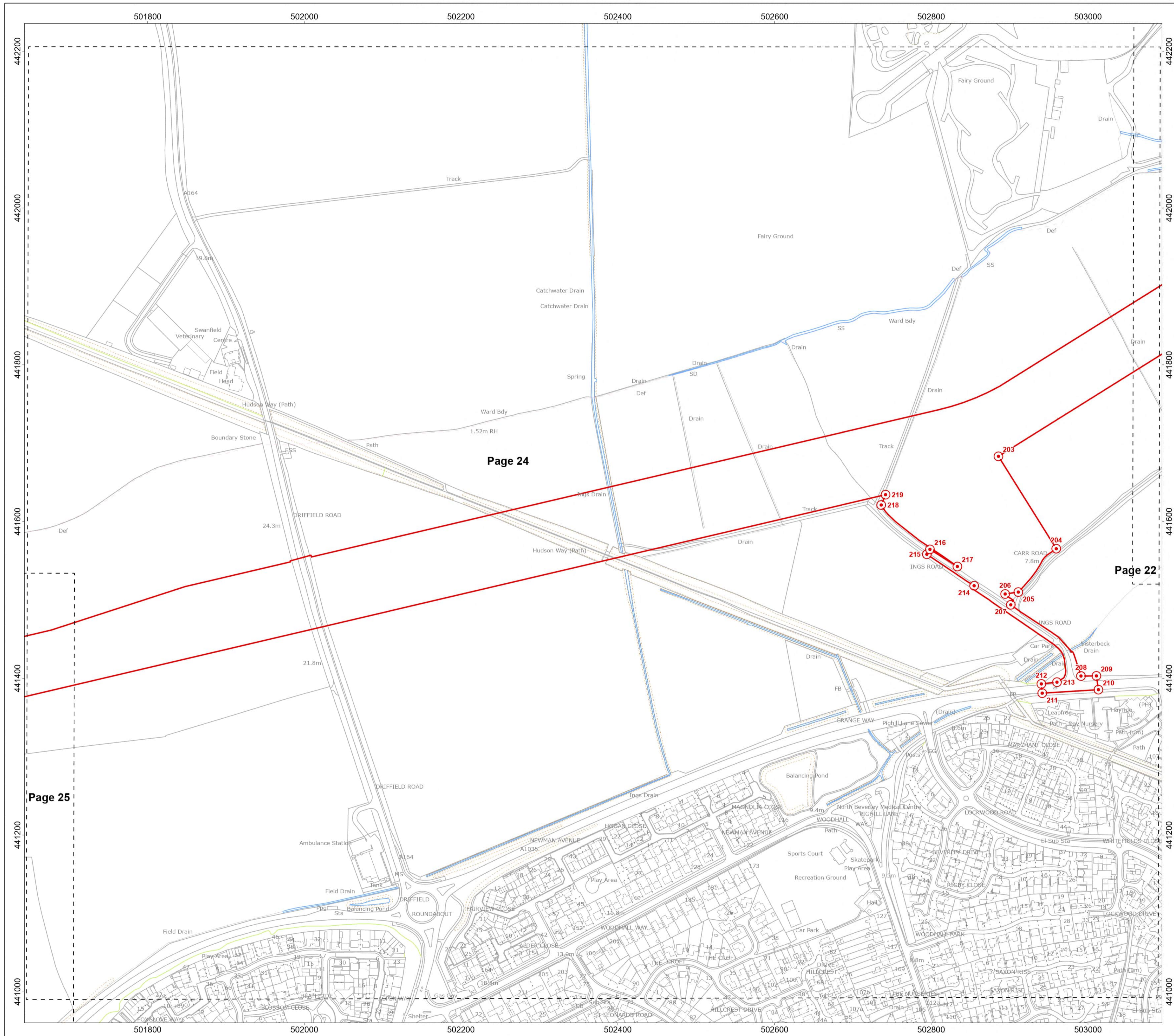
PROJECT TITLE
Dogger Bank South Offshore Wind Farms

DRAWING TITLE
Onshore Order Limits & Grid Co-ordinates

DRAWING NUMBER: PC2340-RHD-ON-ZZ-DR-Z-0590 **PAGE NUMBER:** Page 23 of 32

VER	DATE	REMARKS	DRAW	CHEK	APRD
0.1	01/11/2023	First Issue	SB	ND	RH
0.2	30/11/2023	Second Issue	SB	ND	RH
0.3	12/12/2023	Third Issue	SB	ND	RH
0.4	23/02/2024	Fourth Issue	SB	ND	RH
0.5	08/03/2024	Fifth Issue	SB	ND	RH





- Onshore Order Limits
- ⊙ Onshore Order Limits Node Point
- Sheet Boundary

Due to the complexity of the boundary shapes, only key coordinates are shown on this plan and displayed in the corresponding tables. Do not recreate any boundaries based on coordinates in the tables. If detail boundaries are required, please contact RWE Renewables


MAP NOTES / DATA SOURCES:
 Contains OS data © Crown Copyright and database right 2023
 Contains data from OS Zoomstack
 © Crown copyright and database rights 2024 Ordnance Survey 0100031673
 Contains public sector information licensed under the Open Government Licence v3.0
 Not to be used for Navigation.

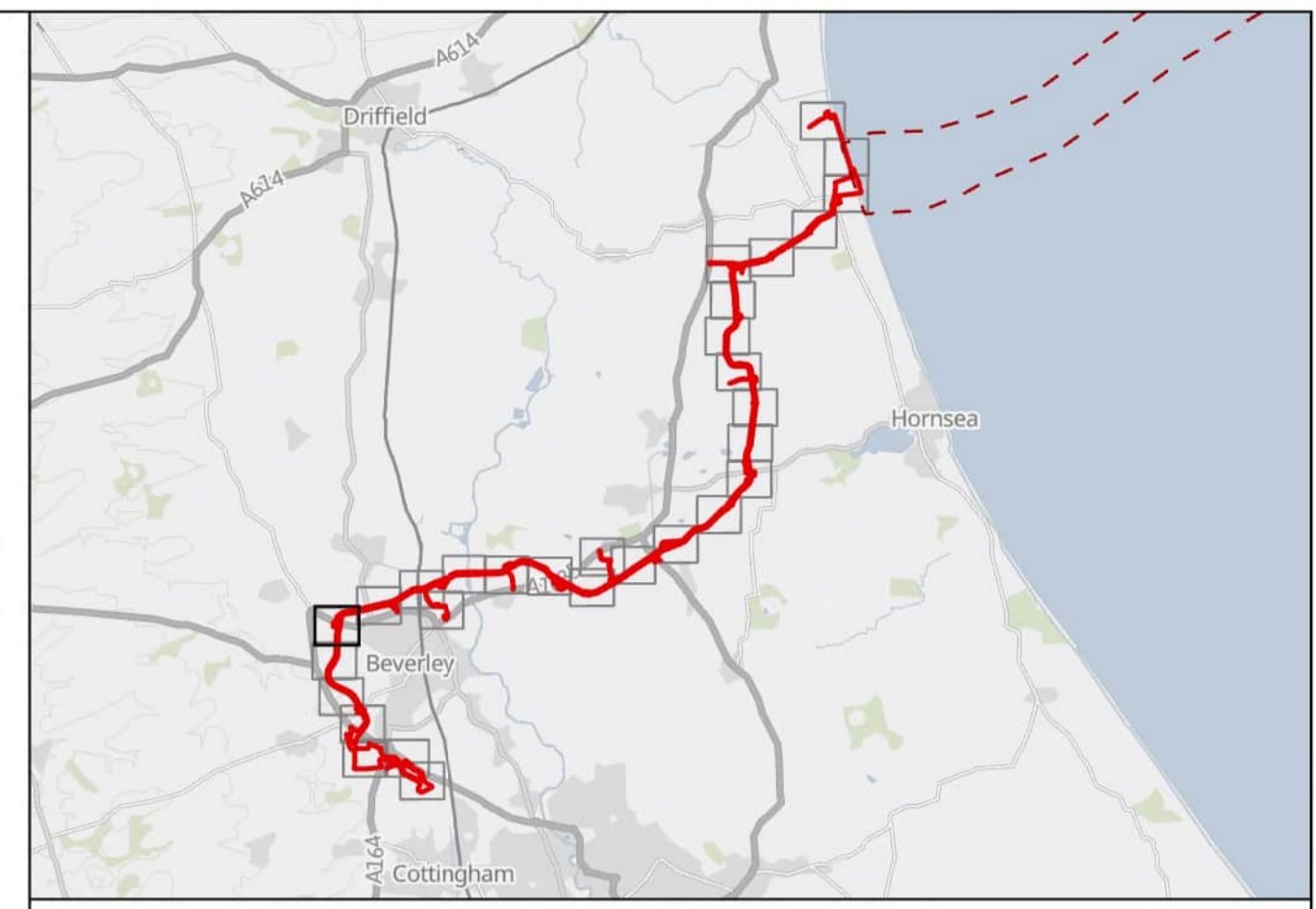
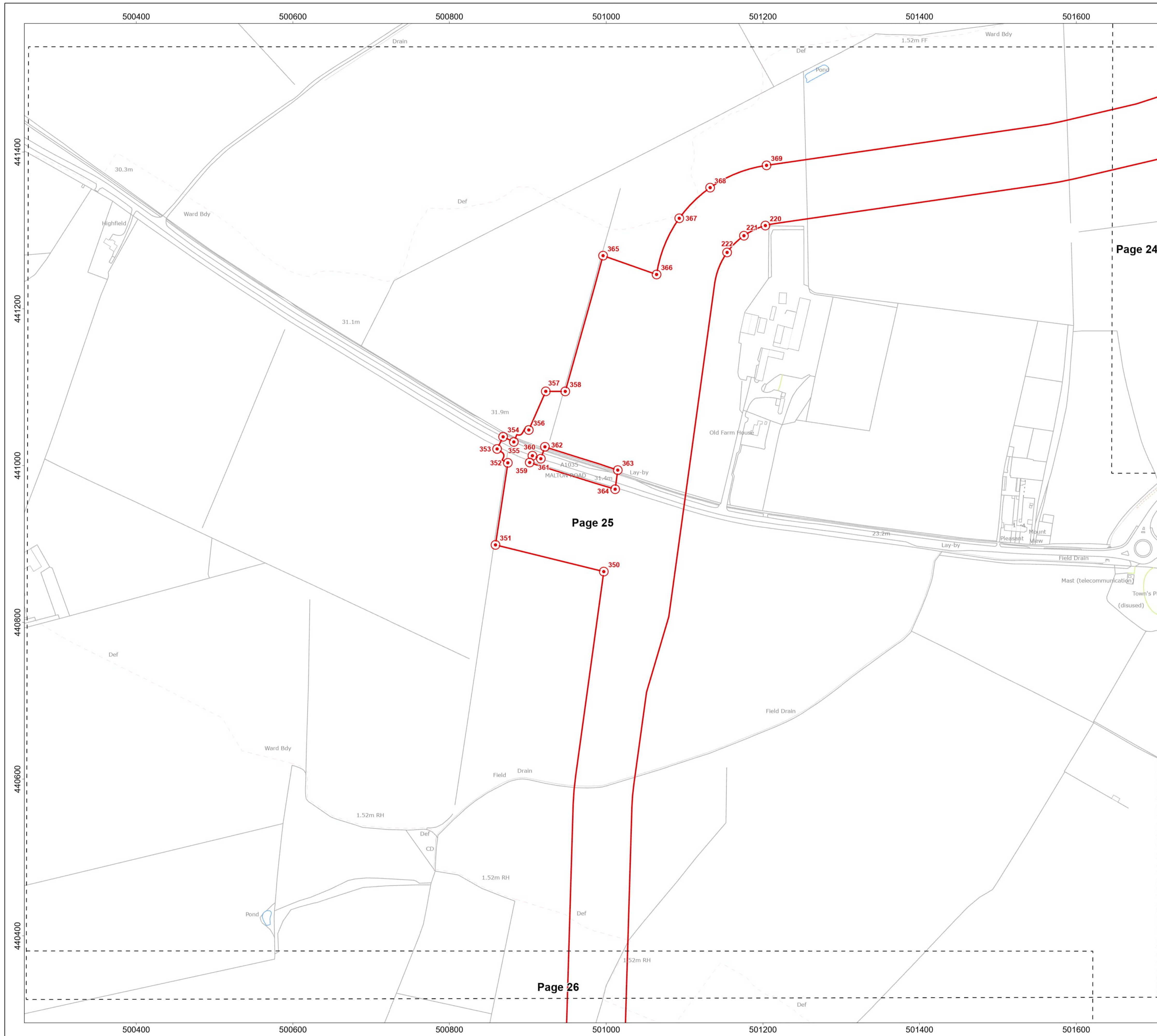
PROJECT TITLE
Dogger Bank South Offshore Wind Farms

DRAWING TITLE
Onshore Order Limits & Grid Co-ordinates

DRAWING NUMBER: PC2340-RHD-ON-ZZ-DR-Z-0590 **PAGE NUMBER:** Page 24 of 32

VER	DATE	REMARKS	DRAW	CHEK	APRD
0.1	01/11/2023	First Issue	SB	ND	RH
0.2	30/11/2023	Second Issue	SB	ND	RH
0.3	12/12/2023	Third Issue	SB	ND	RH
0.4	23/02/2024	Fourth Issue	SB	ND	RH
0.5	08/03/2024	Fifth Issue	SB	ND	RH





- Onshore Order Limits
- ⊙ Onshore Order Limits Node Point
- Sheet Boundary

Due to the complexity of the boundary shapes, only key coordinates are shown on this plan and displayed in the corresponding tables. Do not recreate any boundaries based on coordinates in the tables. If detail boundaries are required, please contact RWE Renewables


MAP NOTES / DATA SOURCES:
 Contains OS data © Crown Copyright and database right 2023
 Contains data from OS Zoomstack
 © Crown copyright and database rights 2024 Ordnance Survey 0100031673
 Contains public sector information licensed under the Open Government Licence v3.0
 Not to be used for Navigation.

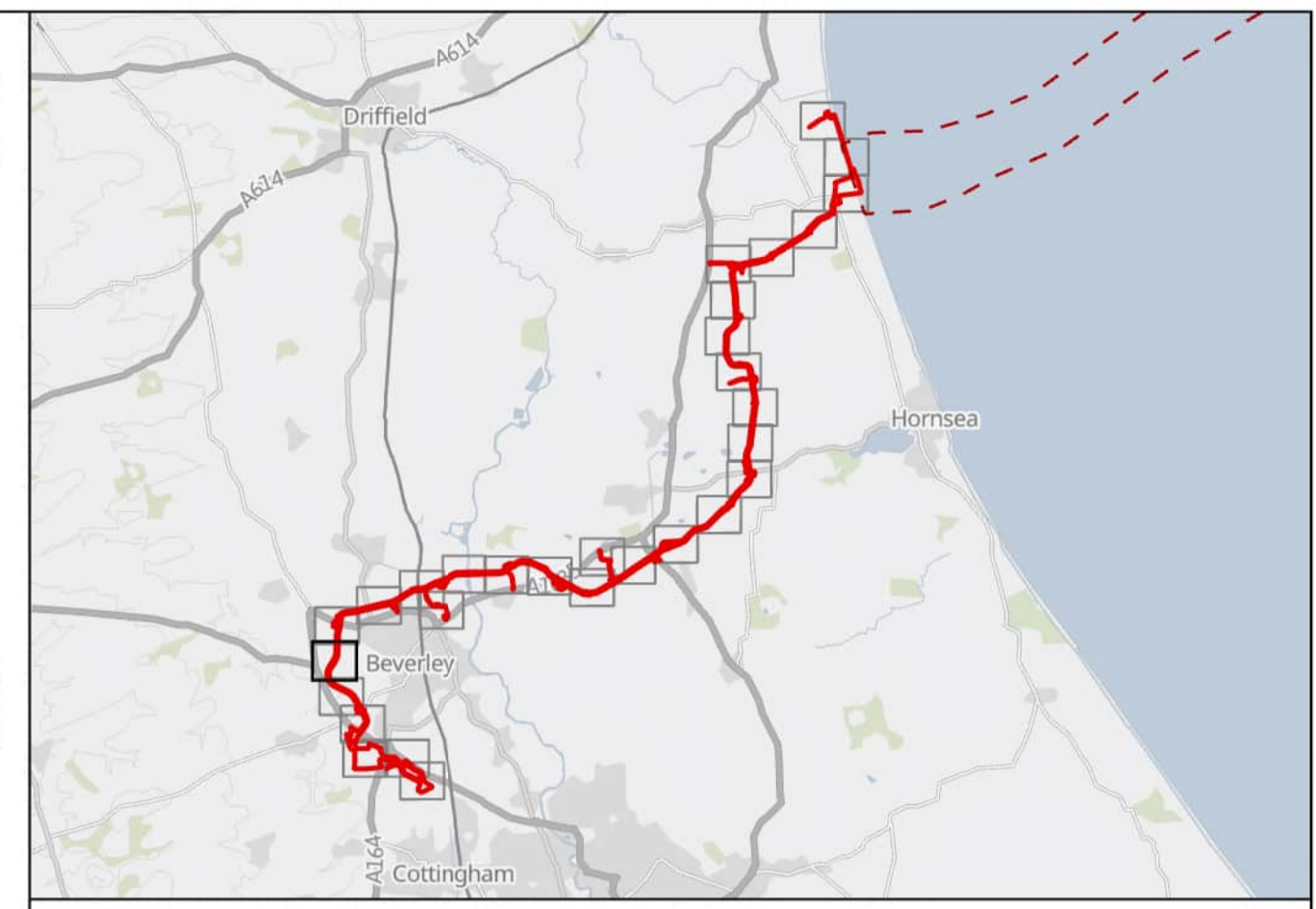
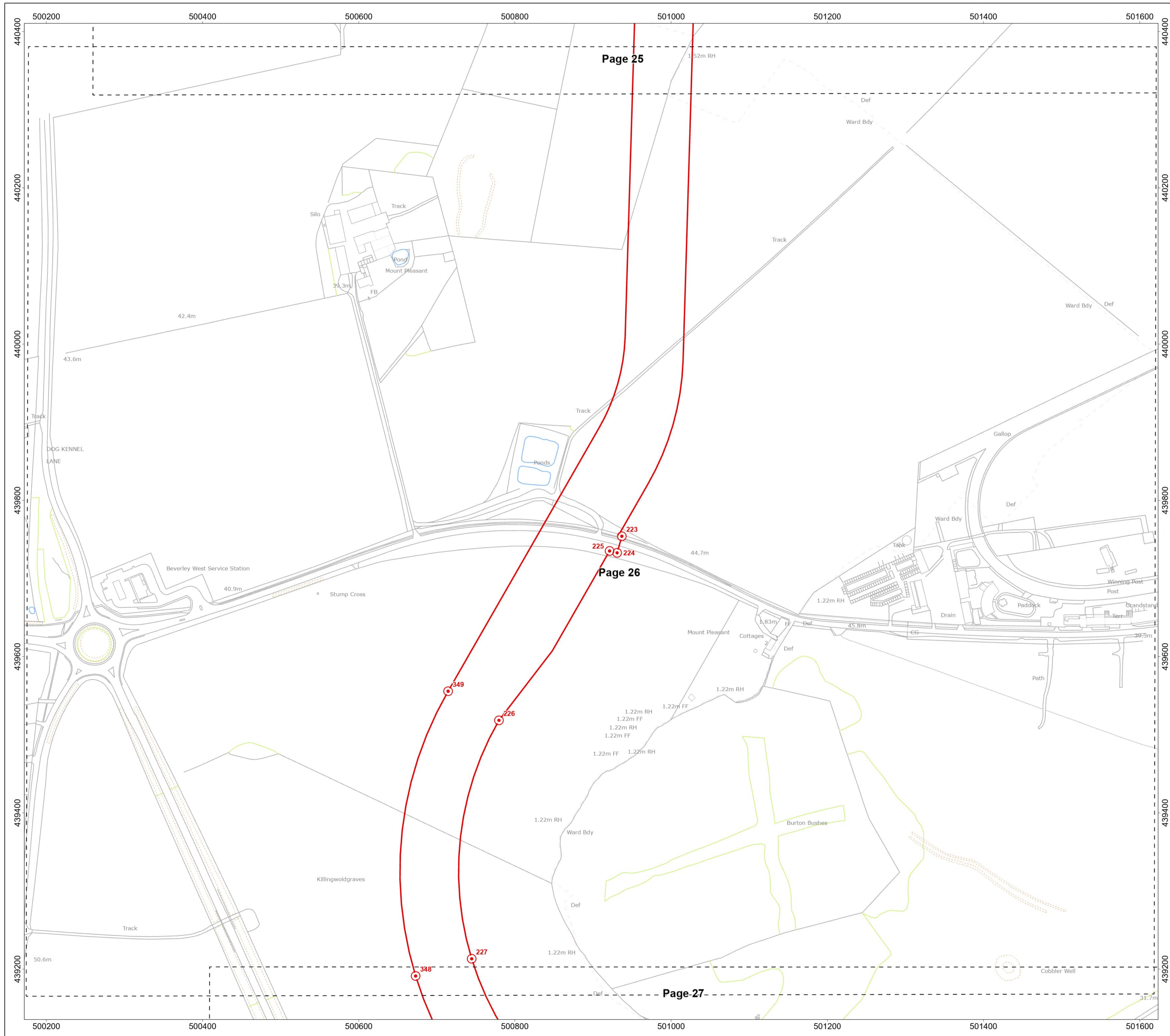
PROJECT TITLE
Dogger Bank South Offshore Wind Farms

DRAWING TITLE
Onshore Order Limits & Grid Co-ordinates

DRAWING NUMBER: PC2340-RHD-ON-ZZ-DR-Z-0590 **PAGE NUMBER:** Page 25 of 32

VER	DATE	REMARKS	DRAW	CHEK	APRD
0.1	01/11/2023	First Issue	SB	ND	RH
0.2	30/11/2023	Second Issue	SB	ND	RH
0.3	12/12/2023	Third Issue	SB	ND	RH
0.4	23/02/2024	Forth Issue	SB	ND	RH
0.5	08/03/2024	Fifth Issue	SB	ND	RH





- Onshore Order Limits
- ⊙ Onshore Order Limits Node Point
- Sheet Boundary

Due to the complexity of the boundary shapes, only key coordinates are shown on this plan and displayed in the corresponding tables. Do not recreate any boundaries based on coordinates in the tables. If detail boundaries are required, please contact RWE Renewables


MAP NOTES / DATA SOURCES:
 Contains OS data © Crown Copyright and database right 2023
 Contains data from OS Zoomstack
 © Crown copyright and database rights 2024 Ordnance Survey 0100031673
 Contains public sector information licensed under the Open Government Licence v3.0
 Not to be used for Navigation.

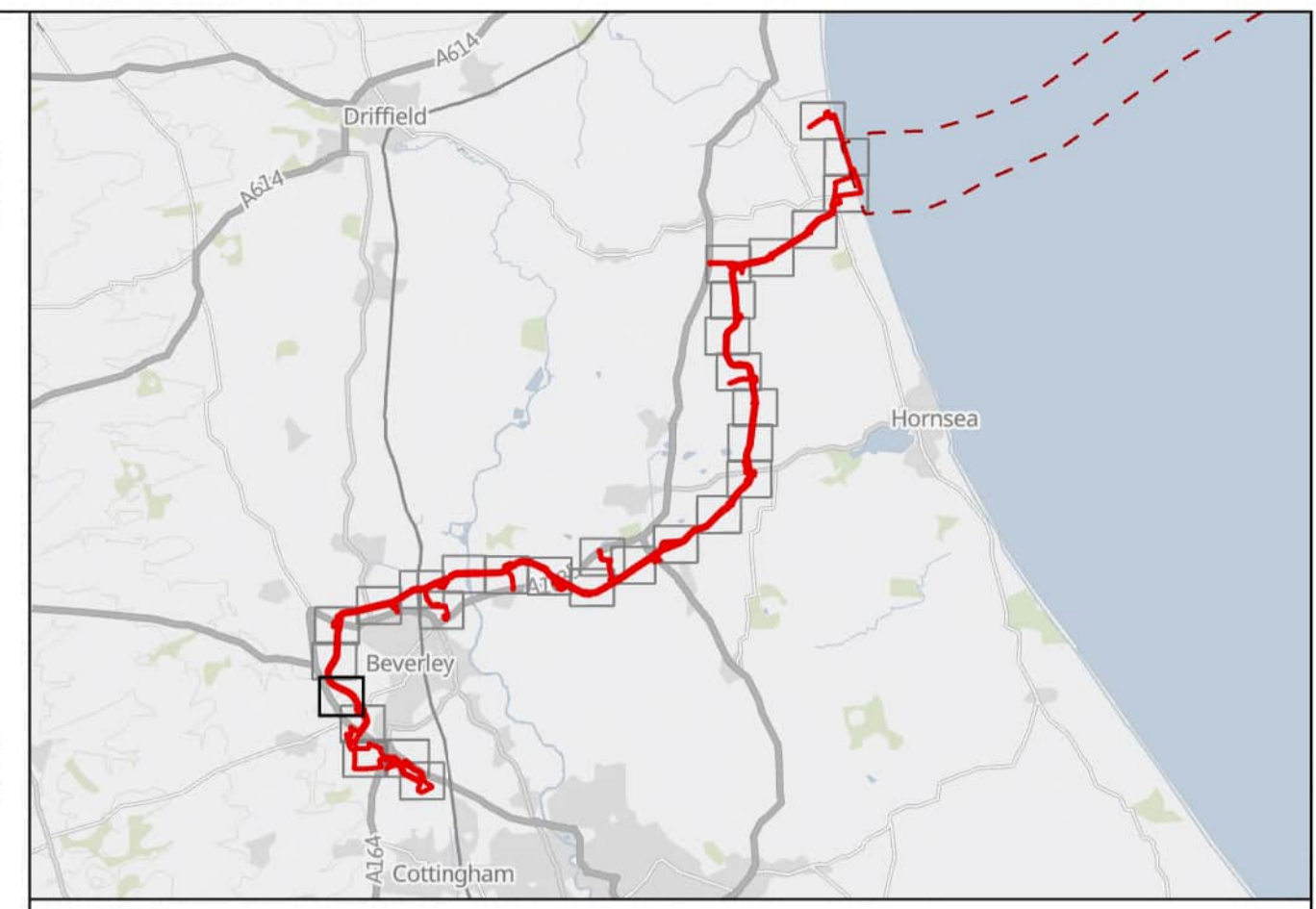
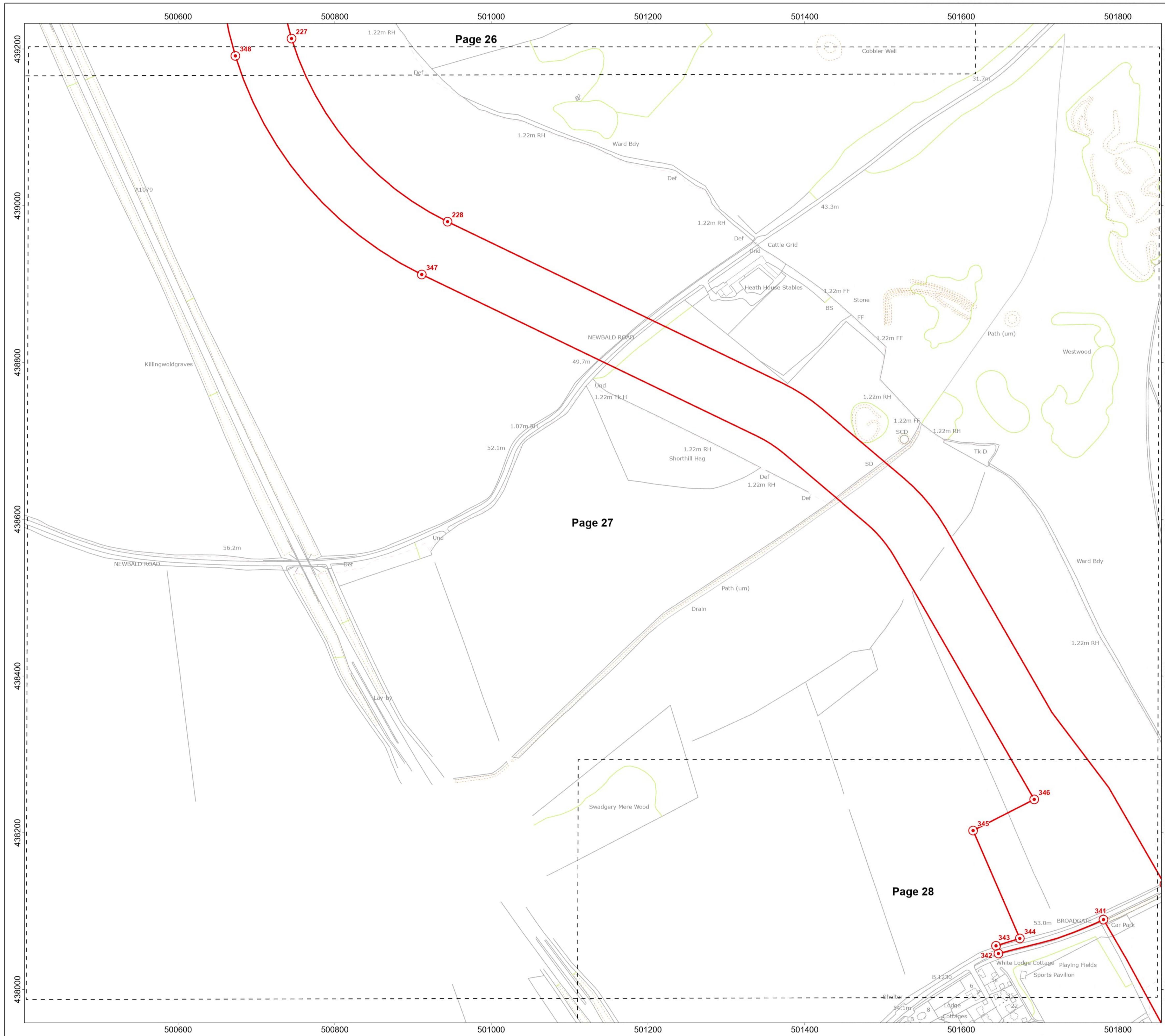
PROJECT TITLE
Dogger Bank South Offshore Wind Farms

DRAWING TITLE
Onshore Order Limits & Grid Co-ordinates

DRAWING NUMBER: PC2340-RHD-ON-ZZ-DR-Z-0590 **PAGE NUMBER:** Page 26 of 32

VER	DATE	REMARKS	DRAW	CHEK	APRD
0.1	01/11/2023	First Issue	SB	ND	RH
0.2	30/11/2023	Second Issue	SB	ND	RH
0.3	12/12/2023	Third Issue	SB	ND	RH
0.4	23/02/2024	Fourth Issue	SB	ND	RH
0.5	08/03/2024	Fifth Issue	SB	ND	RH





- Onshore Order Limits
- ⊙ Onshore Order Limits Node Point
- Sheet Boundary

Due to the complexity of the boundary shapes, only key coordinates are shown on this plan and displayed in the corresponding tables. Do not recreate any boundaries based on coordinates in the tables. If detail boundaries are required, please contact RWE Renewables


MAP NOTES / DATA SOURCES:
 Contains OS data © Crown Copyright and database right 2023
 Contains data from OS Zoomstack
 © Crown copyright and database rights 2024 Ordnance Survey 0100031673
 Contains public sector information licensed under the Open Government Licence v3.0
 Not to be used for Navigation.

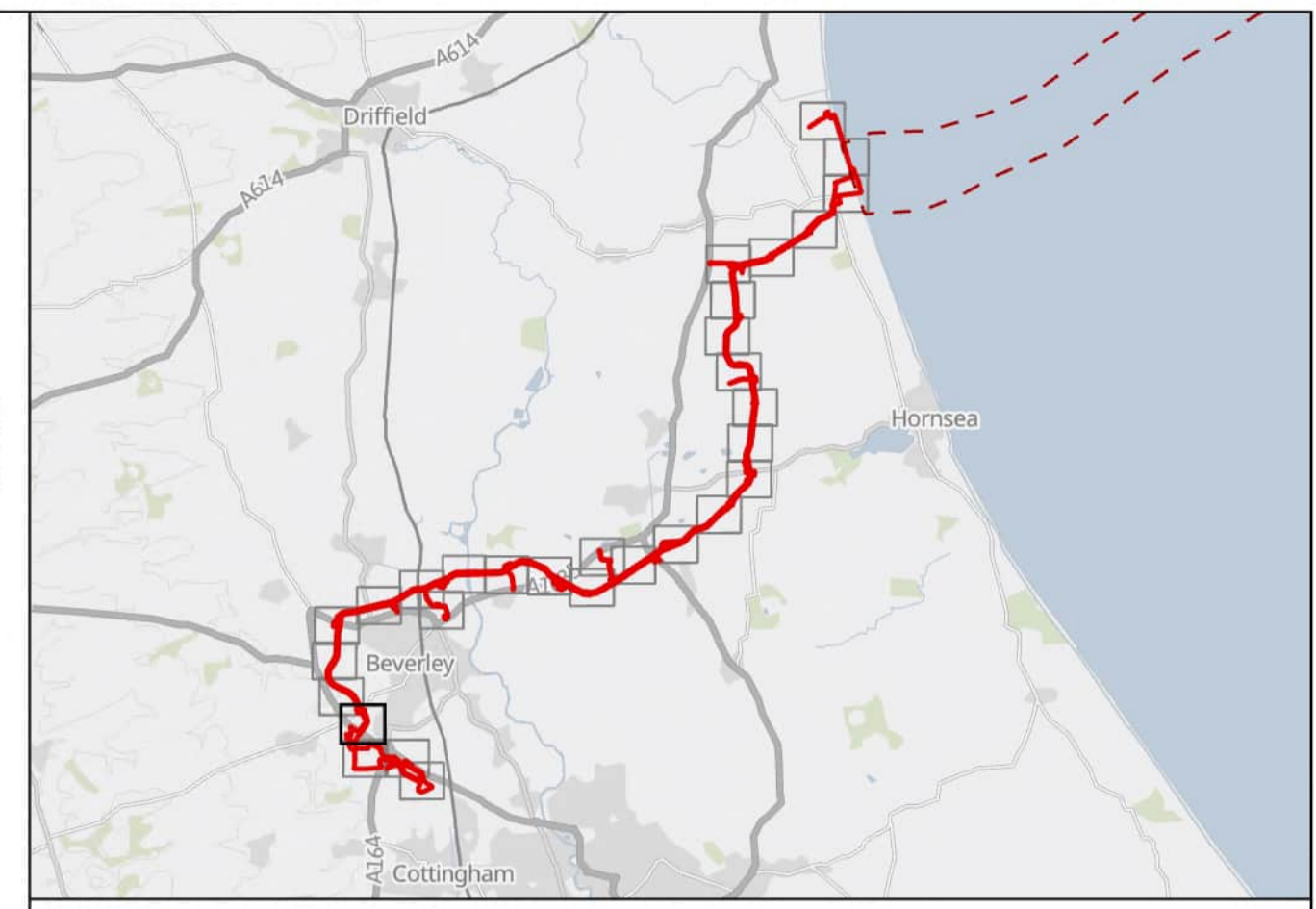
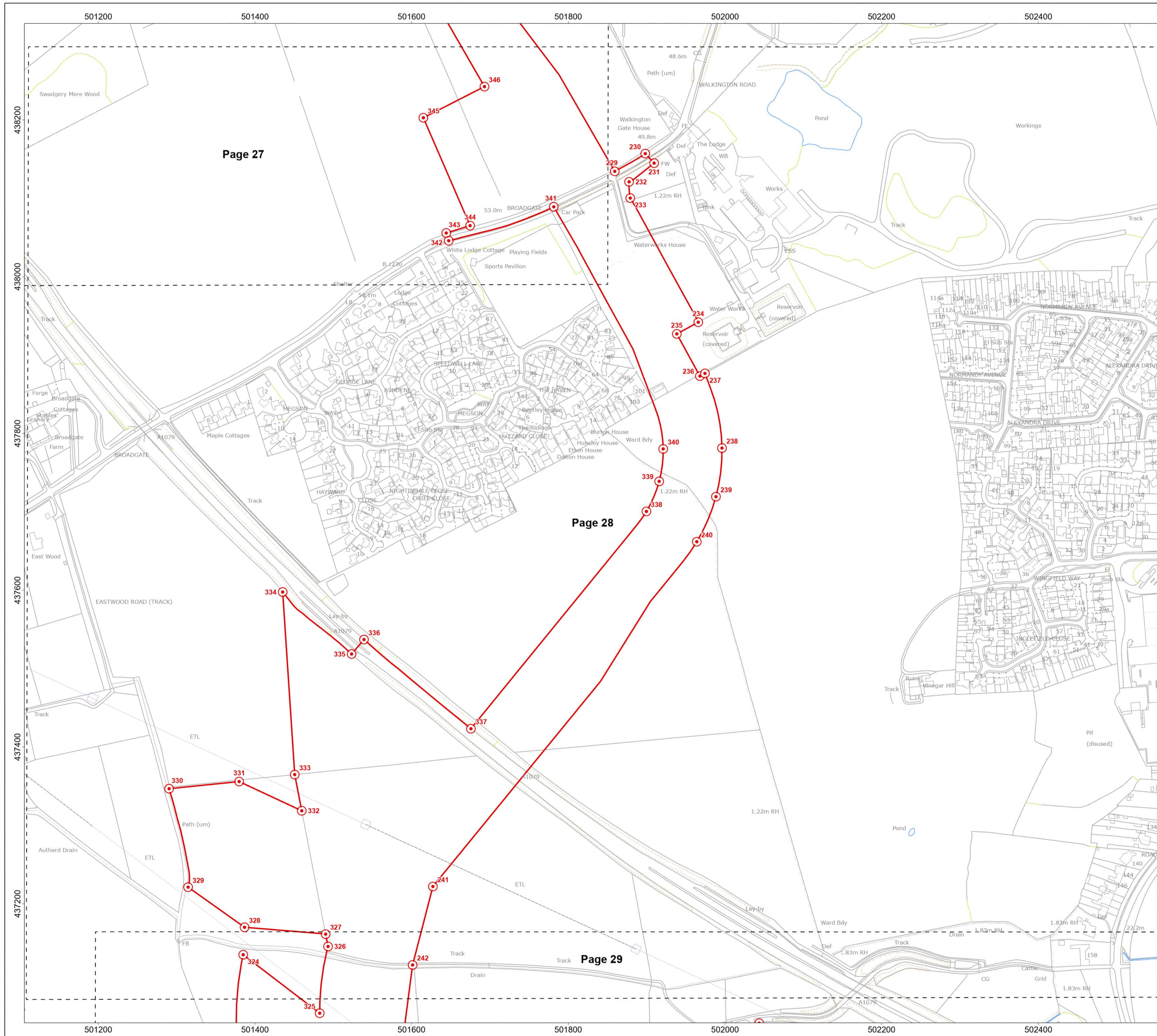
PROJECT TITLE
Dogger Bank South Offshore Wind Farms

DRAWING TITLE
Onshore Order Limits & Grid Co-ordinates

DRAWING NUMBER: PC2340-RHD-ON-ZZ-DR-Z-0590 **PAGE NUMBER:** Page 27 of 32

VER	DATE	REMARKS	DRAW	CHEK	APRD
0.1	01/11/2023	First Issue	SB	ND	RH
0.2	30/11/2023	Second Issue	SB	ND	RH
0.3	12/12/2023	Third Issue	SB	ND	RH
0.4	23/02/2024	Fourth Issue	SB	ND	RH
0.5	08/03/2024	Fifth Issue	SB	ND	RH





- Onshore Order Limits
- Onshore Order Limits Node Point
- Sheet Boundary

Due to the complexity of the boundary shapes, only key coordinates are shown on this plan and displayed in the corresponding tables. Do not recreate any boundaries based on coordinates in the tables. If detail boundaries are required, please contact RWE Renewables

MAP NOTES / DATA SOURCES:
 Contains OS data © Crown Copyright and database right 2023
 Contains data from OS Zoomstack
 © Crown copyright and database rights 2024 Ordnance Survey 0100031673
 Contains public sector information licensed under the Open Government Licence v3.0
 Not to be used for Navigation.

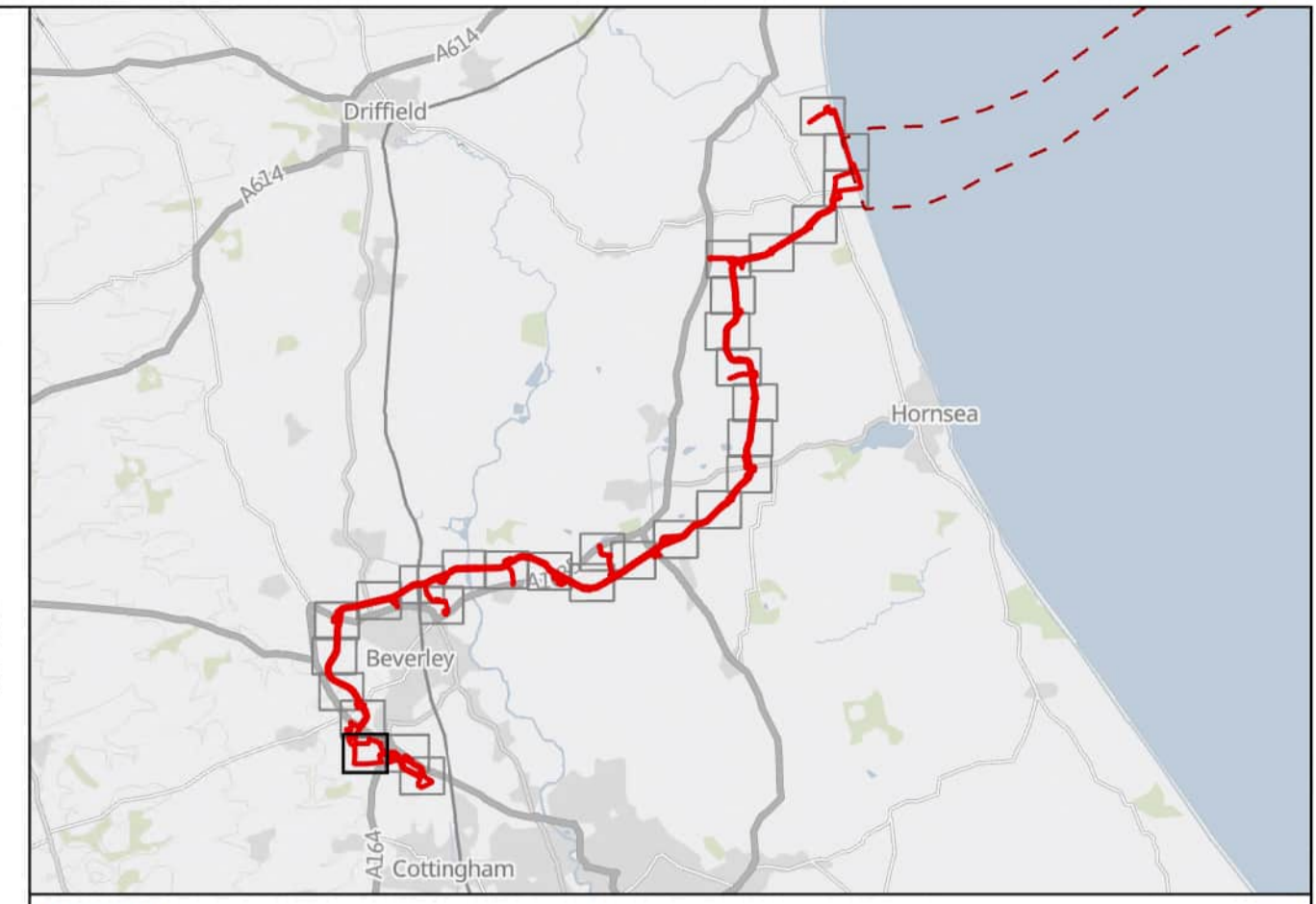
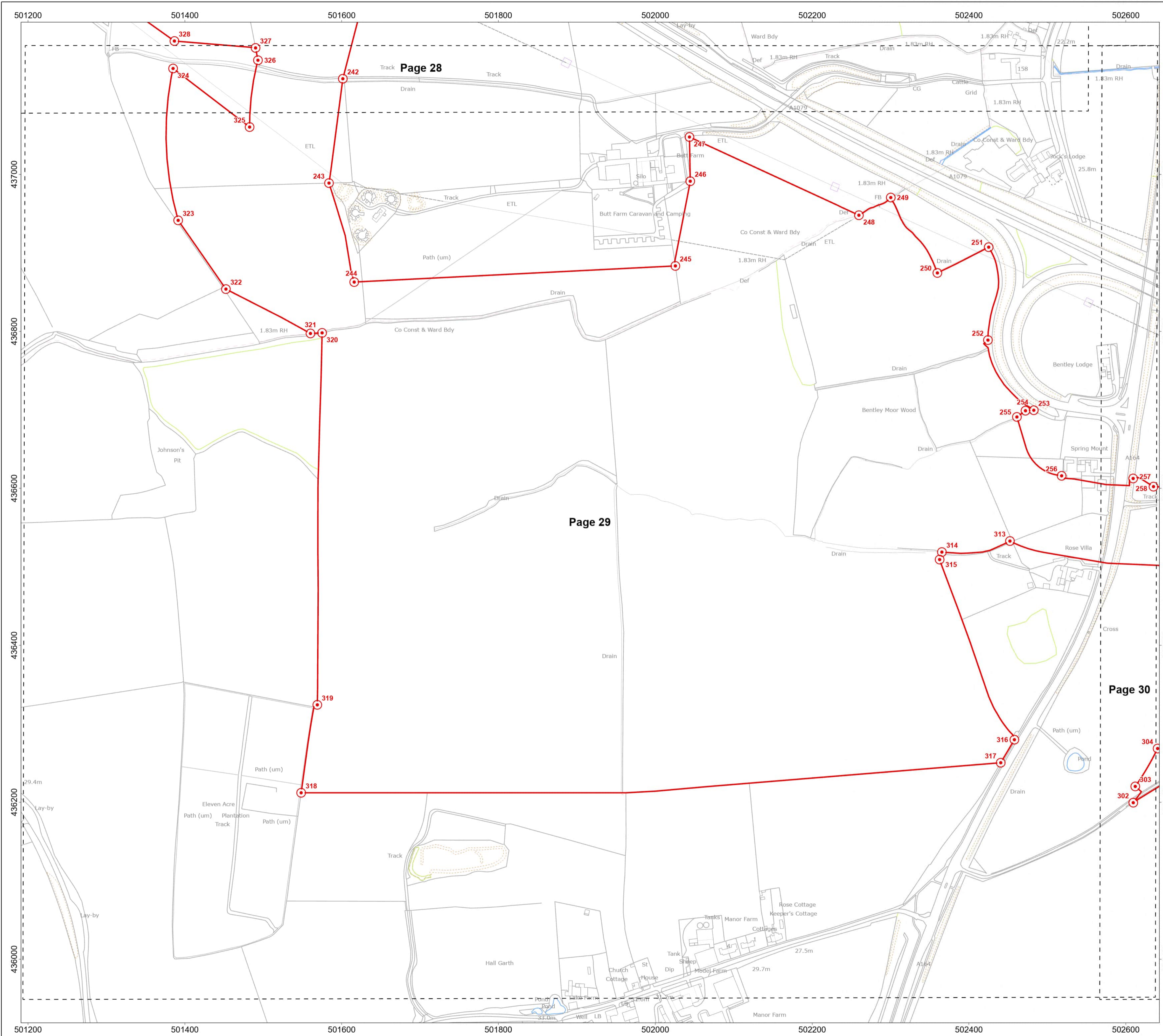
PROJECT TITLE
Dogger Bank South Offshore Wind Farms

DRAWING TITLE
Onshore Order Limits & Grid Co-ordinates

DRAWING NUMBER: PC2340-RHD-ON-ZZ-DR-Z-0590 **PAGE NUMBER:** Page 28 of 32

VER	DATE	REMARKS	DRAW	CHEK	APRD
0.1	01/11/2023	First Issue	SB	ND	RH
0.2	30/11/2023	Second Issue	SB	ND	RH
0.3	12/12/2023	Third Issue	SB	ND	RH
0.4	23/02/2024	Forth Issue	SB	ND	RH
0.5	08/03/2024	Fifth Issue	SB	ND	RH





- Onshore Order Limits
- Onshore Order Limits Node Point
- Sheet Boundary

Due to the complexity of the boundary shapes, only key coordinates are shown on this plan and displayed in the corresponding tables. Do not recreate any boundaries based on coordinates in the tables. If detail boundaries are required, please contact RWE Renewables


MAP NOTES / DATA SOURCES:
 Contains OS data © Crown Copyright and database right 2023
 Contains data from OS Zoomstack
 © Crown copyright and database rights 2024 Ordnance Survey 0100031673
 Contains public sector information licensed under the Open Government Licence v3.0
 Not to be used for Navigation.

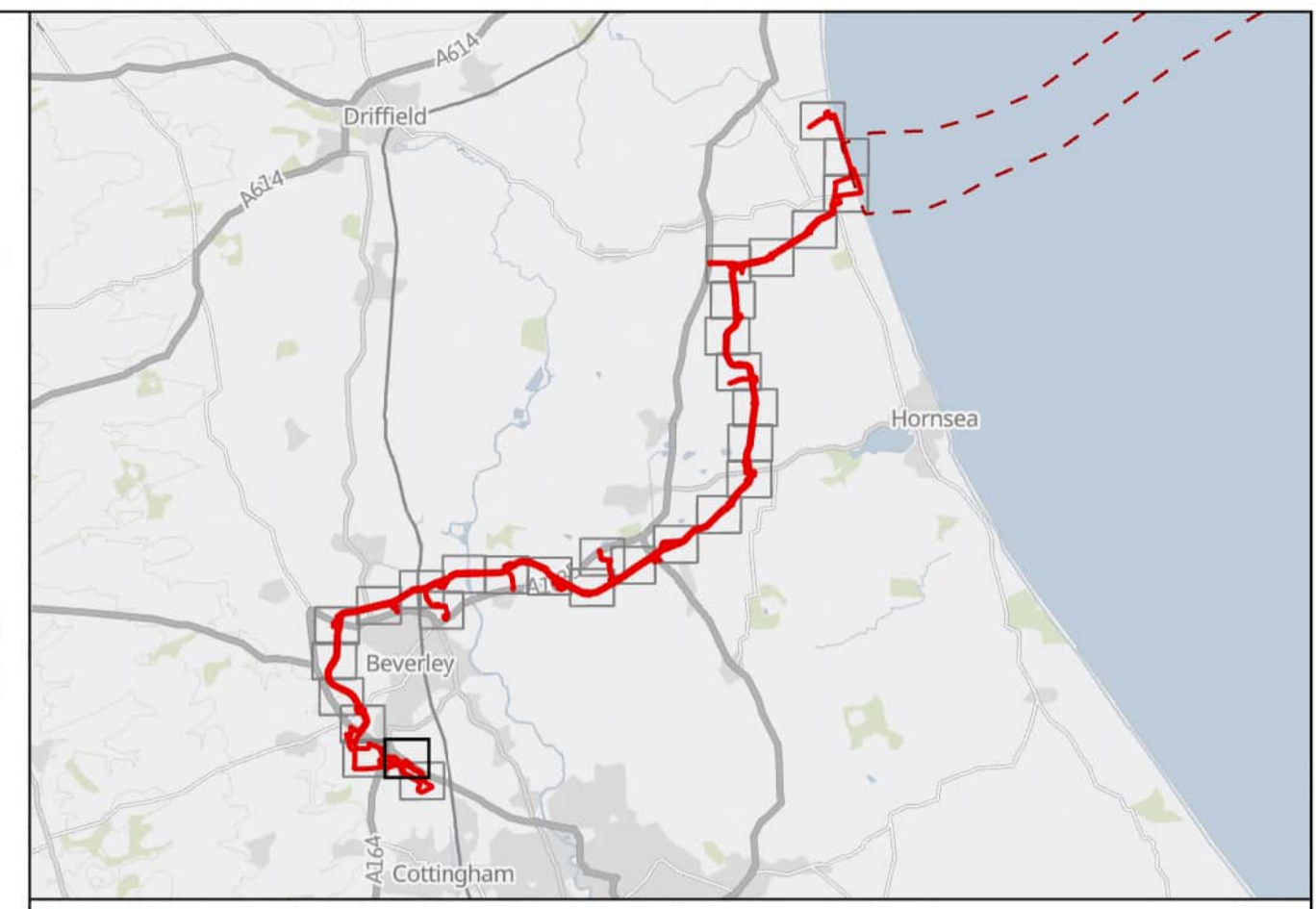
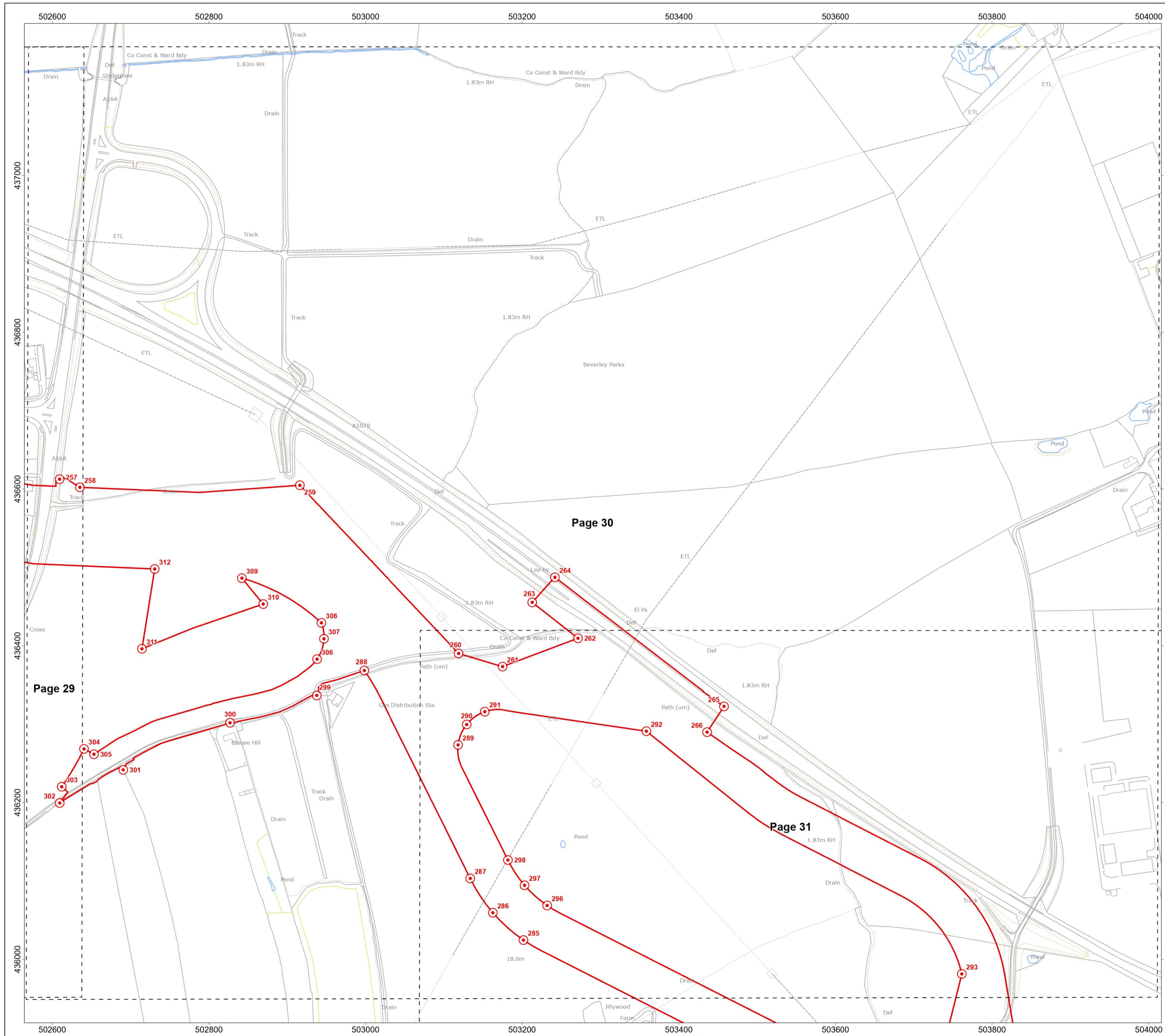
PROJECT TITLE
Dogger Bank South Offshore Wind Farms

DRAWING TITLE
Onshore Order Limits & Grid Co-ordinates

DRAWING NUMBER: PC2340-RHD-ON-ZZ-DR-Z-0590 **PAGE NUMBER:** Page 29 of 32

VER	DATE	REMARKS	DRAW	CHEK	APRD
0.1	01/11/2023	First Issue	SB	ND	RH
0.2	30/11/2023	Second Issue	SB	ND	RH
0.3	12/12/2023	Third Issue	SB	ND	RH
0.4	23/02/2024	Fourth Issue	SB	ND	RH
0.5	08/03/2024	Fifth Issue	SB	ND	RH





- Onshore Order Limits
- Onshore Order Limits Node Point
- Sheet Boundary

Due to the complexity of the boundary shapes, only key coordinates are shown on this plan and displayed in the corresponding tables. Do not recreate any boundaries based on coordinates in the tables. If detail boundaries are required, please contact RWE Renewables

MAP NOTES / DATA SOURCES:
 Contains OS data © Crown Copyright and database right 2023
 Contains data from OS Zoomstack
 © Crown copyright and database rights 2024 Ordnance Survey 0100031673
 Contains public sector information licensed under the Open Government Licence v3.0
 Not to be used for Navigation.

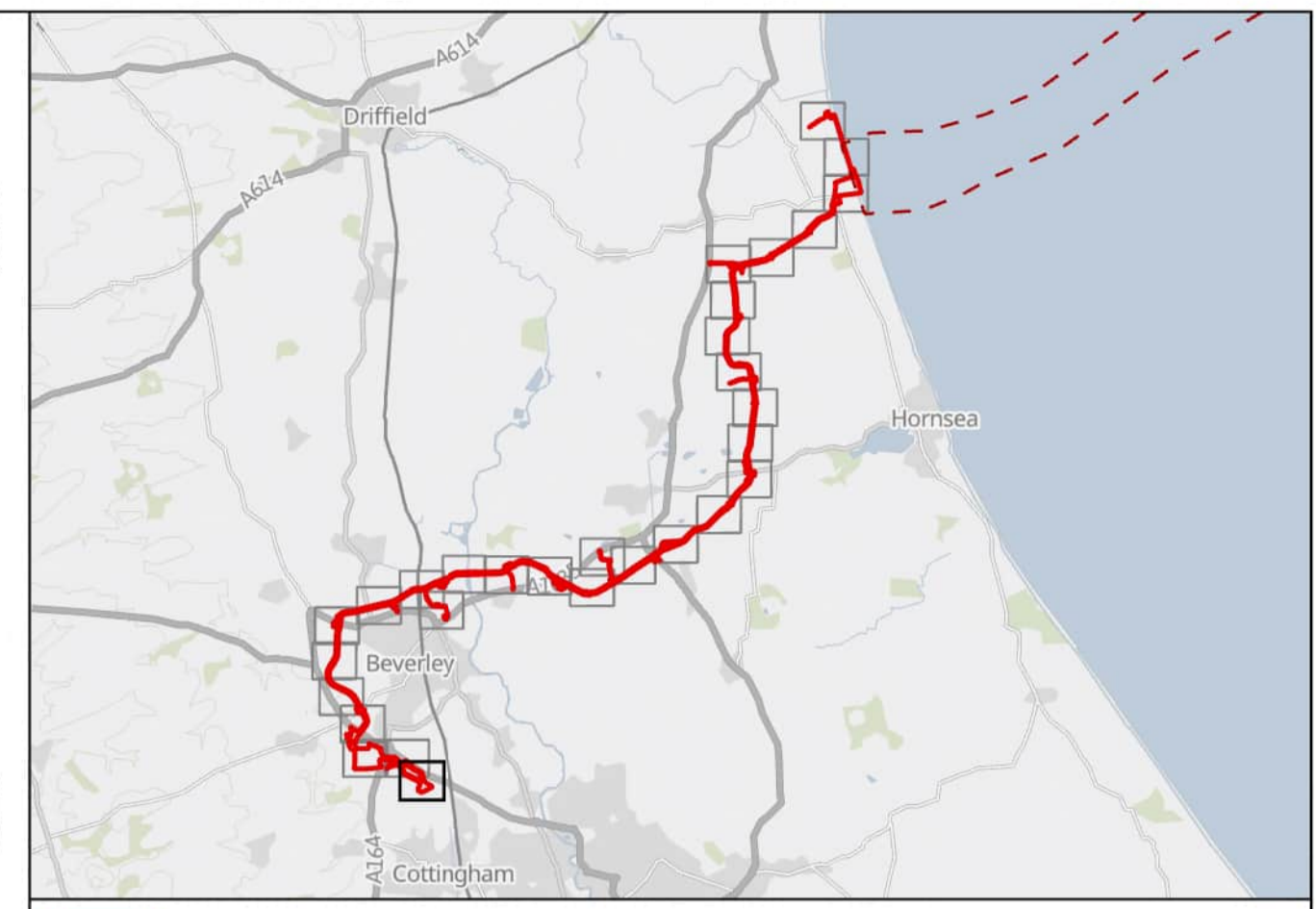
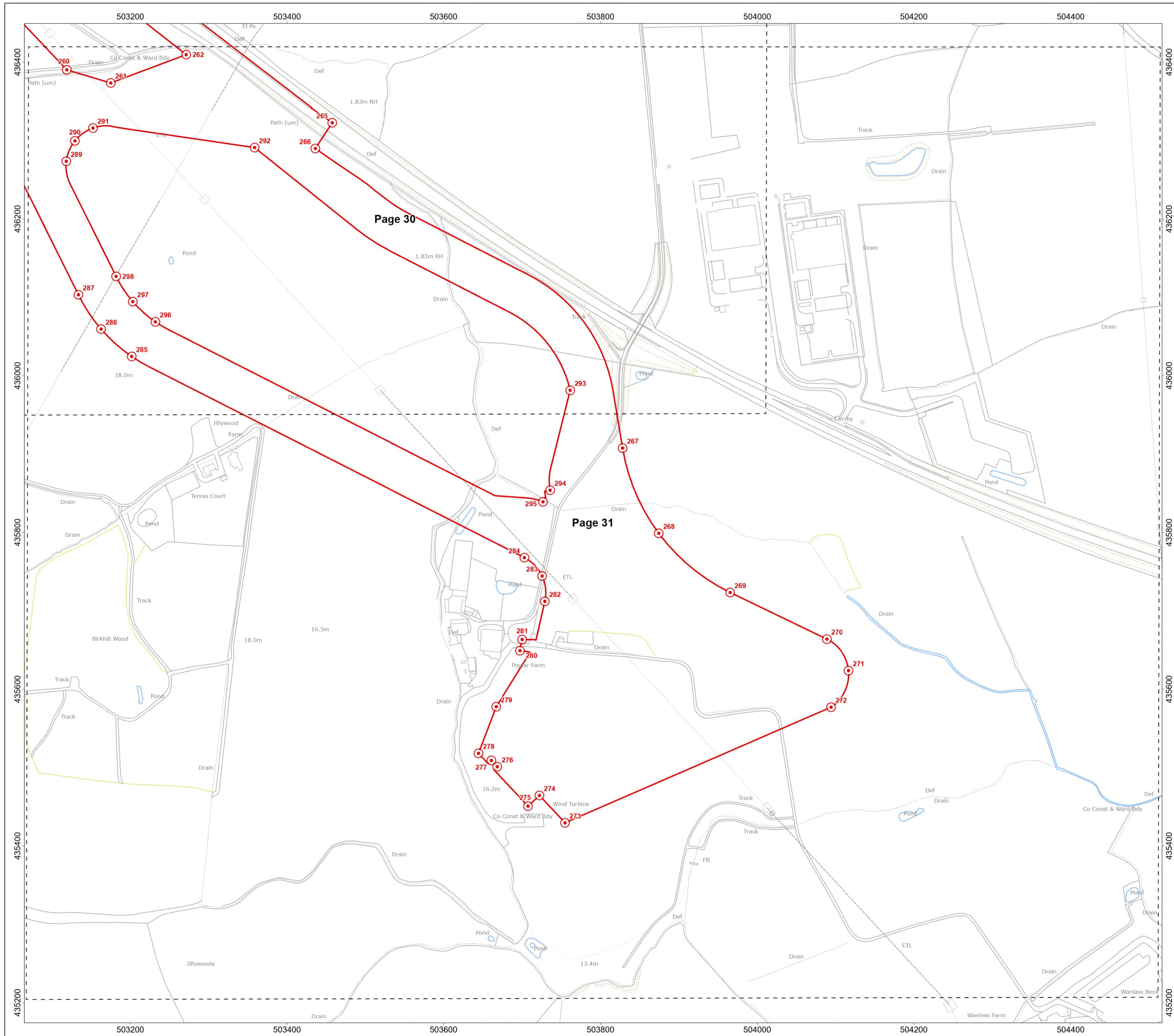
PROJECT TITLE
Dogger Bank South Offshore Wind Farms

DRAWING TITLE
Onshore Order Limits & Grid Co-ordinates

DRAWING NUMBER: PC2340-RHD-ON-ZZ-DR-Z-0590 **PAGE NUMBER:** Page 30 of 32

VER	DATE	REMARKS	DRAW	CHEK	APRD
0.1	01/11/2023	First Issue	SB	ND	RH
0.2	30/11/2023	Second Issue	SB	ND	RH
0.3	12/12/2023	Third Issue	SB	ND	RH
0.4	23/02/2024	Forth Issue	SB	ND	RH
0.5	08/03/2024	Fifth Issue	SB	ND	RH





- Onshore Order Limits
- ⊙ Onshore Order Limits Node Point
- Sheet Boundary

Due to the complexity of the boundary shapes, only key coordinates are shown on this plan and displayed in the corresponding tables. Do not recreate any boundaries based on coordinates in the tables. If detail boundaries are required, please contact RWE Renewables

MAP NOTES / DATA SOURCES:
 Contains OS data © Crown Copyright and database right 2023
 Contains data from OS Zoomstack
 © Crown copyright and database rights 2024 Ordnance Survey 0100031673
 Contains public sector information licensed under the Open Government Licence v3.0
 Not to be used for Navigation.

PROJECT TITLE
Dogger Bank South Offshore Wind Farms

DRAWING TITLE
Onshore Order Limits & Grid Co-ordinates

DRAWING NUMBER: PC2340-RHD-ON-ZZ-DR-Z-0590 **PAGE NUMBER:** Page 31 of 32

VER	DATE	REMARKS	DRAW	CHEK	APRD
0.1	01/11/2023	First Issue	SB	ND	RH
0.2	30/11/2023	Second Issue	SB	ND	RH
0.3	12/12/2023	Third Issue	SB	ND	RH
0.4	23/02/2024	Fourth Issue	SB	ND	RH
0.5	08/03/2024	Fifth Issue	SB	ND	RH

